



DRAFT ROAD MAINTENANCE PROGRAM FY 2025-26



Department of
Land Use & Transportation

GLOSSARY

General Terms

Asset Management - *The combination of management, financial, economic, engineering, information technology and other practices applied to physical transportation assets with the objective of providing the required level of service in the most cost-effective manner. Key concepts include asset inventory, condition, risk, valuation, maintenance best practices and life cycle cost analysis.*

Condition Assessment - *A standardized physical inspection and rating of roadway assets to determine the condition of individual assets, roadway sections or overall road networks.*

Maintenance - *A broad range of planned or unplanned activities for preserving the condition of transportation assets over their operating lives so they may function the way they were originally intended. Maintenance generally consists of (1) inspections, (2) preventive maintenance, (3) repairs, and (4) rehabilitation.*

Performance Indicator - *A qualitative or quantitative measure of a service or activity used to compare actual performance against a standard or other target. Commonly relates to statutory limits, safety, responsiveness, cost, comfort, asset performance, reliability, efficiency, environmental protection, and customer satisfaction.*

Functional Failure - *When an asset continues to operate but stops performing the way it was designed or intended. This failure can be short-lived with the asset being restored to full capacity with the use of limited resources. Functional failures can create minor disruptions to the system or increase the need for additional maintenance to repair damages.*

Catastrophic Failure - *When an asset is destroyed creating a "life-safety" gap in the transportation system. The typical solution for a catastrophic failure is constructing a new asset altogether or performing a major rehabilitation on the existing asset. Understanding that failures of assets can occur, the challenge for this agency is to keep the quantity and severity of functional failures to a minimum in order to reduce the likelihood of a catastrophic failure.*

Service Requests - *The county receives requests for service on county roads from the public, other agencies or county staff. These requests are put in a work order queue and addressed as resources allow.*

Asset Types

Bridge - *A structure that typically consists of vertical supports and horizontal members connecting at least two road segments that allows safe and efficient passage of a vehicle or pedestrian over an obstacle such as a body of water, a road, or a railway. In some instances, large culverts are considered bridges.*

Culvert - *A structure underneath the roadway used to pass storm water through a roadway fill section.*

Gravel Road - *A road that has crushed aggregate material as the driving surface.*

Landscaped Area - *A region in the right-of-way with ornamental trees, shrubs, ground cover intended to provide erosion control, environmental mitigation, traffic calming, and aesthetic value to the extent that it can be managed and maintained to the Board-adopted level of service.*

Pavement - *The hard driving surface of a road that carries the vehicular traffic. The surface can be made of bituminous material (asphalt or chip seal) or Portland cement concrete.*

Roadside Ditch - *An open channel adjacent to the roadway used for the collection and conveyance of storm-water runoff.*

Water Quality Structure - *A facility and/or feature designed and constructed to minimize water pollution to local streams and rivers created by roadway storm-water runoff.*

Guardrail - *A fence or rail system at the side of a road intended to reduce the risk of serious accidents.*

Activity Descriptions

Drainage Maintenance

Ditch Maintenance - *Removal of sedimentation and debris from drainage ditches to protect the road by improving drainage flow. Also includes environmental measures to reduce erosion and improve water quality through filtration by native plant species.*

Culvert Flushing - *Cleans the drainage pipes that are present under most driveways and at intersections on roads with ditches.*

Culvert Replacement - *Replacement of worn out or under-sized culverts that carry water under the road. A failed culvert can result in the road washing out or the creation of a sink hole. Fish passage and other environmental criteria are often required, as are permits from the Oregon Department of Fish and Wildlife.*

Beaver Control Device Maintenance-*Removal of debris from strategically placed devices on the upstream end of the culverts to prevent flooding and reduce or eliminate the risk of the dams being built inside culvert.*

Embankment Stabilization - Reinforcing a slope or embankment to prevent or mitigate soil erosion, landslides, or other slope failures, ensuring the stability of the structure and surrounding areas.

Surface Maintenance

1.5" Asphalt Paving - Medium cost corrective maintenance treatment for deteriorated paved surfaces. Hot mix asphalt concrete (HMAC) is machine placed and compacted to a thickness of approximately 1.5 inches to provide a repair usually lasting five to ten years.

Chip Seal – Low to medium cost preventive maintenance treatment for paved surfaces consisting of a layer of crushed rock placed on top of a layer of emulsified asphalt and then compacted. Chip seal extends pavement life about seven years. Usually accomplished in July and August.

Thin Lift Asphalt Overlay - A cost effective preventative maintenance treatment consisting of hot mix asphalt concrete (HMAC) machine placed and compacted at a thickness of approximately 1 inch.

Shoulder Maintenance - For paved roads, adding crushed rock to the road shoulder and shaping it to prevent vehicles from losing control if they wander off the pavement. Also helps allow water to flow away from the road and into ditches.

Sweeping - Removes debris from the roadway and especially from bike lanes to provide a safe traveling surface. It also reduces the amount of leaves, gravel, and trash from entering the storm water systems and polluting our streams.

Gravel Road Maintenance - Grading the existing surface and placing additional crushed rock where needed to improve smoothness and allow water to flow off the road. Accomplished when there is enough moisture in the road base, usually winter, spring, and fall.

Asphalt Apron Maintenance - Reparation of asphalt "aprons" at hard surface to gravel road intersections. Hot mix asphaltic concrete is machine placed and compacted in areas requiring repair.

Traffic Maintenance

Longitudinal Striping - Replaces worn-out painted yellow and white long-line traffic stripes on roads throughout the county. Typically accomplished May through September.

Vegetation Maintenance

Brush Cut - Manages vegetation in the road right-of-way by clearing sight distance at intersections and curves, removing vegetative obstructions, and maintaining access to bridges and other assets in compliance with the Integrated Vegetation Management Program. Completed year round.

Shoulder Mowing - Cuts grasses and other vegetation on the road shoulder to eliminate sight-distance problems and to improve the flow of drainage water off the road. Helpful as a predecessor to other shoulder maintenance work.

Landscape Mowing - Cuts grass on designated landscaped areas of the road right-of-way, including pathways, to improve aesthetic appearance and maintain sight distance. Accomplished during the growing season.

Targeted Vegetation Treatment - Treatment of specific recurring areas for invasive noxious plants and weeds within the right of way using specialized herbicides.

Community Service Landscaping - Includes a variety of activities and services to improve the use and appearance of the road right-of-way. Examples are: landscape maintenance (including litter removal), graffiti removal, dead animal pick-up or illegal dump site clean-up. Crews are composed of individuals sentenced by the court system to community service and are supervised by county employees.

Community Service Pathway Maintenance - Removes vegetation obstructing the pathway and provides real time observations related to the condition of these structures.

Community Service Traffic Separator Maintenance - Preventative and responsive activities managing vegetation and debris in and around concrete medians to preserve assets, allow for proper drainage, ensure visibility for road users, and enhance aesthetic appearance.

Contracted Services

Contracted Asphalt Maintenance - Paving program focuses on repairing and restoring pavements on county roads. Hot mix asphalt concrete (HMAC) is machine placed and compacted, under stringent quality control measures, to repair and extend the road surface from ten to fifteen years. Completed in late spring, summer, and early fall months.

Contracted Pavement Repair - Repair to localized areas of pavement that are severely deteriorated. This method entails removing and replacing the failed pavement and, if necessary, the underlying base material. This is a relatively expensive repair technique.

Contracted Full Depth Reclamation and Overlay – The process of pulverizing an existing worn out surface using a specialized machine, called a reclaimer. The pulverized material is recycled and blended with a cement-based mixture and water to reach the optimal moisture content. The new surface is then shaped and graded before being compacted to produce a strong, durable base for an overlay.

Contracted Road Fund Slurry Seal - Low cost preventive treatment for paved road surfaces. A Type III slurry seal is a more resilient surface treatment than Type II and is used on higher volume urban collector streets to extend road life. Performed only in hot weather months.

Contracted URMD Overlay – Medium cost corrective maintenance method, like the Road Fund overlay (above), except that it is performed exclusively on streets within the Urban Road Maintenance District. Because traffic volumes are lower than on major streets they usually last fifteen to twenty years

Contracted URMD Slurry Seal - *Low cost preventive treatment for paved road surfaces. A mixture of slow setting (two to six hours) emulsified asphalt, well graded fine aggregate, mineral filler and water is placed over a pavement to fill cracks and restore surface texture. Used on urban local streets to extend road life about seven years. Performed only in hot weather months.*

Contracted Culvert Replacement – *Removal and replacement of damaged, defective or inadequate culverts. The work is contracted out due to the scope and complexity of the project.*

Contracted Landscape Maintenance - *Comprehensive maintenance of designated landscaped areas within the road right-of-way, to improve aesthetic appearance, maintain irrigation systems, and maintain sight distance. Accomplished year round.*

Contracted Water Quality System Maintenance - *Inspection, cleaning and repair of specialized drainage systems constructed for water quality purposes. Ensures compliance with environmental regulations.*

Contracted Surface Stabilization - *Placement of an environmentally approved soil stabilization agent such as lignin sulfonate solution on short segments of selected gravel roads (generally on steep grades) to reduce the occurrence of severe surface roughness (aka “wash-boarding”) which usually occurs in the dry summer months.*

Contracted Shoulder Spray - *In conjunction with the shoulder mowing program this activity helps to eliminate the growth of tall grasses and other unwanted vegetation on road shoulders. Done to eliminate sight distance problems and fire hazards and to improve the flow of drainage off the road. Typically accomplished in May and June.*

Units of Measure (UOM)

1. L Mi Lineal or Linear Miles
2. Shldr Mi Shoulder Miles
3. L Ft Lineal or Linear Feet
4. Sq Ft Square Feet
5. Sq Yd Square Yards
6. Ea Each

Terminology

1. MP Milepost
2. Dir Direction
3. PCC Portland Cement Concrete
4. PERs Pavement Repair (aka "Dig Outs")
5. Sec Management Section

Roadway Functional Classifications (FC)

1. **Arterial:** Interconnects and supplements the highway system while providing general mobility throughout the region
 - a. **UA:** Urban Arterial
 - b. **RA:** Rural Arterial
2. **Collector:** Provides access and circulation between residential, commercial, industrial and agricultural areas
 - a. **UC:** Urban Collector
 - b. **RC:** Rural Collector
3. **Neighborhood Route:** Provides connectivity to the collector and arterial systems through residential areas
 - a. **NR:** Neighborhood Route
 - b. **NUNR:** Non-URMD Neighborhood Route
 - c. **RNR:** Rural Neighborhood Route
4. **Rural Resource Route:** Rural local roads serving active commercial operations such as rock quarries, timber harvests, farms and nurseries.
 - a. **RRL:** Rural Resource - Local
5. **Local:** Provides direct access to residential parcels in both the urban and rural areas. In the rural area, local roads often serve other parcel types related to agricultural, forestry, and quarry operations.
 - a. **UL:** Urban Local
 - b. **RL:** Rural Local
 - c. **NUL:** Non-URMD Urban Local

			Drainage					Surface					Vegetation					Contracted Work														
	Rd #	Road Name	Ditch Maintenance	Beaver Control Device Maintenance	Culvert Replacements	Culvert Flushing	Embankment Stabilization	1.5" Asphalt Paving	Chip Seal	Thin Lift Overlay	Shoulder Maintenance	Surface Sweeping	Gravel Road Maintenance	Longitudinal Striping	Brush Cut	Shoulder Mowing	Landscape Mowing	Targeted Vegetation Treatment	Community Service - Landscape Maintenance	Community Service - Pathway Maintenance	Community Service - Traffic Separator Cleaning	Road Fund Asphalt Maintenance	Road Fund Asphalt Repairs	Road Fund Full Depth Reclamation	Road Fund Slurry Seal	URMD Overlay	URMD Slurry Seal	Culvert Replacements	Shoulder Spray	Landscape Maintenance	Water Quality System Maintenance	Surface Stabilization
1	000150	001st Av													◆																	
2	001570	025th Av													◆																	
3	001800	065th Av													◆																	
4	003050	067th Pl																								◆			◆			
5	003400	068th Av																								◆						
6	003750	068th Tr																									◆					
7	003805	069th Av																									◆					
8	004500	070th Av													◆																	
9	004700	070th Pl																									◆					
10	006700	075th Av																														
11	007100	076th Av													◆																	
12	007550	078th Av													◆																	
13	008000	080th Av											◆	◆	◆																	
14	008900	082nd Av										◆	◆		◆														◆			
15	009010	082nd Pl																									◆					
16	009800	084th Av													◆																	
17	009900	084th Av																									◆					
18	010000	084th Av											◆																			
19	011100	086th Av											◆																			
20	011300	086th Av															◆															
21	012700	087th Tr																									◆					
22	013300	088th Av																							◆		◆					
23	014180	089th Av																									◆					
24	014500	090th Av											◆		◆																	
25	015100	091st Av																								◆						
26	015900	092nd Av													◆				◆		◆											
27	016802	095th Av																									◆		◆			
28	016900	095th Av										◆																◆				
29	017200	096th Av											◆																			
30	018100	099th Av																									◆					
31	018500	100th Av																									◆					

	Rd #	Road Name	Drainage					Surface					Vegetation							Contracted Work												
			Ditch Maintenance	Beaver Control Device Maintenance	Culvert Replacements	Culvert Flushing	Embankment Stabilization	1.5" Asphalt Paving	Chip Seal	Thin Lift Overlay	Shoulder Maintenance	Surface Sweeping	Gravel Road Maintenance	Longitudinal Striping	Brush Cut	Shoulder Mowing	Landscape Mowing	Targeted Vegetation Treatment	Community Service - Landscape Maintenance	Community Service - Pathway Maintenance	Community Service - Traffic Separator Cleaning	Road Fund Asphalt Maintenance	Road Fund Asphalt Repairs	Road Fund Full Depth Reclamation	Road Fund Slurry Seal	URMD Overlay	URMD Slurry Seal	Culvert Replacements	Shoulder Spray	Landscape Maintenance	Water Quality System Maintenance	Surface Stabilization
94	049300	182nd Av																														
95	049510	182nd Pl																														
96	049900	183rd Av																														
97	050750	184th Av										◆														◆						
98	051000	185th Av										◆	◆	◆	◆	◆	◆	◆	◆									◆	◆	◆		
99	051900	187th Av																						◆								
100	052500	188th Av																								◆						
101	052700	188th Av																								◆						
102	053200	189th Av																								◆						
103	053500	189th Av																								◆						
104	053600	189th Av																							◆							
105	053700	189th Ct																								◆						
106	053750	189th Ct																								◆						
107	054050	190th Av							◆			◆		◆														◆				
108	054200	190th Av																								◆						
109	054700	191st Av																								◆						
110	054800	191st Av																								◆						
111	055500	191st Ct																								◆						
112	056400	192nd Pl																								◆						
113	056600	193rd Av																								◆						
114	057000	194th Av																								◆						
115	057800	194th Tr																								◆						
116	058300	195th Av											◆	◆																		
117	058400	195th Av																								◆						
118	059700	196th Av																								◆						
119	059800	196th Av																								◆						
120	060000	196th Ct																								◆						
121	060400	197th Av											◆	◆														◆				
122	060500	197th Av																								◆						
123	060700	197th Pl																								◆						
124	060800	198th Av										◆	◆	◆		◆									◆		◆					

			Drainage					Surface						Vegetation							Contracted Work													
	Rd #	Road Name	Ditch Maintenance	Beaver Control Device Maintenance	Culvert Replacements	Culvert Flushing	Embankment Stabilization	1.5" Asphalt Paving	Chip Seal	Thin Lift Overlay	Shoulder Maintenance	Surface Sweeping	Gravel Road Maintenance	Longitudinal Striping	Brush Cut	Shoulder Mowing	Landscape Mowing	Targeted Vegetation Treatment	Community Service - Landscape Maintenance	Community Service - Pathway Maintenance	Community Service - Traffic Separator Cleaning	Road Fund Asphalt Maintenance	Road Fund Asphalt Repairs	Road Fund Full Depth Reclamation	Road Fund Slurry Seal	URMD Overlay	URMD Slurry Seal	Culvert Replacements	Shoulder Spray	Landscape Maintenance	Water Quality System Maintenance	Surface Stabilization		
373	159900	Havencrest St																									◆							
374	160400	Hayward Rd	◆			◆						◆			◆													◆					◆	
375	161100	Heesacker Rd													◆																			
376	161400	Hells Canyon Rd										◆			◆																			
377	161500	Helvatia Rd					◆						◆	◆	◆																			
378	162200	Hergert Rd											◆	◆	◆																			
379	162300	Hering Rd										◆			◆																			
380	162900	Herr Rd										◆			◆																			
381	163050	Heyndrickx Rd										◆			◆																			
382	163100	Hiatt Rd											◆		◆																			
383	163400	Hicrest Av																									◆							
384	163410	High Ln													◆																			
385	163660	Highgate Tr																									◆							
386	163900	Hillary Pl																																
387	164300	Hillecke Rd										◆			◆																			
388	164400	Hillside Rd	◆			◆			◆				◆		◆															◆				
389	164500	Hillview Tr																									◆							
390	164600	Hobbs Rd	◆			◆									◆																			
391	164800	Holly Hill Rd		◆	◆							◆			◆														◆					
392	164900	Holz nagel Rd										◆			◆																			
393	165500	Hornecker Rd											◆		◆			◆												◆				
394	165671	Hoyt St										◆																						
395	166000	Idanha St																									◆							
396	166100	Ihrig Rd													◆																			
397	167200	Imperial St																										◆						
398	167300	Imperial St																									◆							
399	167500	Inglewood Pl																									◆							
400	167900	Iona Ct									◆																							
401	168000	Iowa Hill Rd								◆			◆		◆															◆				
402	168400	Jack Rd										◆			◆																			
403	168500	Jackson Quarry Rd			◆				◆	◆			◆	◆	◆														◆					

	Rd #	Road Name	Drainage					Surface					Vegetation						Contracted Work												
			Ditch Maintenance	Beaver Control Device Maintenance	Culvert Replacements	Culvert Flushing	Embankment Stabilization	1.5" Asphalt Paving	Chip Seal	Thin Lift Overlay	Shoulder Maintenance	Surface Sweeping	Gravel Road Maintenance	Longitudinal Striping	Brush Cut	Shoulder Mowing	Landscape Mowing	Targeted Vegetation Treatment	Community Service - Landscape Maintenance	Community Service - Pathway Maintenance	Community Service - Traffic Separator Cleaning	Road Fund Asphalt Maintenance	Road Fund Asphalt Repairs	Road Fund Full Depth Reclamation	Road Fund Slurry Seal	URMD Overlay	URMD Slurry Seal	Culvert Replacements	Shoulder Spray	Landscape Maintenance	Water Quality System Maintenance
404	168700	Jackson School Rd									◆	◆	◆	◆	◆																
405	168702	Jackson School Rd											◆	◆	◆																
406	168800	Jacktown Rd					◆								◆																
407	169200	Jamieson Rd										◆																◆			
408	169400	Jaquith Rd										◆			◆													◆			
409	169500	Jarrell Rd										◆			◆																◆
410	171300	Joann Ct																							◆						
411	171500	John Lee Rd										◆			◆																
412	172020	Johnson St										◆																			
413	172100	Johnson School Rd										◆			◆																
414	172270	Joss Av																													
415	172400	Jurgens Av										◆																			
416	172700	Kaiser Rd										◆			◆													◆			
417	172900	Kansas City Rd										◆			◆																
418	173300	Kay Rd										◆			◆																◆
419	173500	Keller Rd										◆			◆																
420	173600	Kemmer Rd										◆			◆																
421	173700	Kemper Rd										◆			◆																
422	173800	Kennedy St																													
423	173830	Kenny Tr																								◆					
424	173900	Kerkman Rd										◆			◆													◆			
425	173925	Kessler Ln																								◆					
426	174000	Killin Rd	◆			◆						◆			◆																
427	174100	Kinnaman Rd													◆																
428	174110	Kinnaman Rd													◆																
429	174150	Kirkwood St																													
430	174450	Klickitat Av																													
431	174500	Knight Rd										◆			◆																
432	174700	Koehler Rd													◆																
433	174845	Krislynn Tr																													
434	174900	Kruger Rd											◆		◆													◆			

	Rd #	Road Name	Drainage					Surface					Vegetation					Contracted Work													
			Ditch Maintenance	Beaver Control Device Maintenance	Culvert Replacements	Culvert Flushing	Embankment Stabilization	1.5" Asphalt Paving	Chip Seal	Thin Lift Overlay	Shoulder Maintenance	Surface Sweeping	Gravel Road Maintenance	Longitudinal Striping	Brush Cut	Shoulder Mowing	Landscape Mowing	Targeted Vegetation Treatment	Community Service - Landscape Maintenance	Community Service - Pathway Maintenance	Community Service - Traffic Separator Cleaning	Road Fund Asphalt Maintenance	Road Fund Asphalt Repairs	Road Fund Full Depth Reclamation	Road Fund Slurry Seal	URMD Overlay	URMD Slurry Seal	Culvert Replacements	Shoulder Spray	Landscape Maintenance	Water Quality System Maintenance
466	181300	Locust St																													
467	181400	Lodge Rd	◆			◆					◆	◆		◆																	◆
468	181600	Logie Trail Rd										◆	◆																		
469	181900	Long Rd	◆			◆								◆														◆			
470	182240	Longacre St																							◆						
471	182385	Lovegren Dr												◆																	
472	182800	Lukas Rd									◆			◆																	
473	182910	Lyda Dr									◆			◆																	
474	183000	Lynnfield Ln																								◆					
475	184000	Madrid Ct																								◆					
476	184440	Main St														◆													◆		
477	184845	Malia Ln																								◆					
478	184900	Maller Rd									◆			◆																	
479	185300	Mapleview Ln																								◆					
480	185450	Marcotte Rd									◆																				
481	185900	Markhaven St							◆																						
482	186100	Marlow Av										◆																			
483	186200	Marsh Rd												◆	◆																◆
484	186300	Marshall St																													
485	186800	Martin Rd							◆			◆		◆	◆												◆			◆	
486	187100	Mason Hill Rd										◆	◆	◆	◆												◆				
487	187220	Maui Ct																								◆					
488	187300	Mayfield Av																					◆								
489	187900	McCormick Hill Rd						◆				◆		◆	◆												◆				
490	188000	McDaniel Rd										◆																			
491	188285	McKibbin Rd									◆			◆	◆																
492	188500	McNay Rd									◆			◆	◆																
493	188600	McNew Rd									◆			◆	◆																
494	188700	Meacham Rd									◆			◆	◆																
495	188800	Mead Ln									◆			◆	◆																
496	189000	Meade St									◆			◆	◆										◆						

	Rd #	Road Name	Drainage					Surface					Vegetation					Contracted Work													
			Ditch Maintenance	Beaver Control Device Maintenance	Culvert Replacements	Culvert Flushing	Embankment Stabilization	1.5" Asphalt Paving	Chip Seal	Thin Lift Overlay	Shoulder Maintenance	Surface Sweeping	Gravel Road Maintenance	Longitudinal Striping	Brush Cut	Shoulder Mowing	Landscape Mowing	Targeted Vegetation Treatment	Community Service - Landscape Maintenance	Community Service - Pathway Maintenance	Community Service - Traffic Separator Cleaning	Road Fund Asphalt Maintenance	Road Fund Asphalt Repairs	Road Fund Full Depth Reclamation	Road Fund Slurry Seal	URMD Overlay	URMD Slurry Seal	Culvert Replacements	Shoulder Spray	Landscape Maintenance	Water Quality System Maintenance
528	196200	Murtaugh Rd								◆		◆	◆																		◆
529	196370	Naomi Ln																								◆					
530	196600	Narup Rd	◆			◆																									◆
531	196895	Neill Rd									◆																				
532	196900	Neill Rd									◆																				
533	197100	Nelson Rd									◆																				
534	197202	Neskowin Av																								◆					
535	197500	Neugebauer Rd																										◆			
536	197800	Nicol Rd										◆																			
537	198200	Norse Hall Rd																													
538	198210	Norse Hall Rd																													
539	198500	Northrup Rd												◆	◆		◆														
540	198700	Northshire St																								◆					
541	198920	Norwalk Pl																								◆					
542	199200	Norwood Rd								◆		◆																			
543	199200	Norwood Rd																													
544	199210	Norwood Rd									◆																	◆			
545	199220	Norwood Rd									◆																	◆			
546	199300	Nowakowski Rd	◆			◆					◆																				
547	199340	Nursery Rd											◆															◆			
548	200020	Oak St											◆																		
549	200100	Oak St											◆																		
550	200380	Oak St											◆															◆			
551	201200	Oberst Rd										◆																			
552	201300	Odell Ct																													
553	201400	Odessa Av																								◆					
554	201600	Old Clapshaw Hill Rd										◆																			
555	201800	Old Cornelius Pass Rd											◆				◆											◆			
556	201850	Old Hwy 47											◆																		
557	201870	Old Hwy 47							◆		◆						◆											◆	◆		
558	201872	Old Hwy 47								◆		◆																◆			

	Rd #	Road Name	Drainage					Surface					Vegetation						Contracted Work												
			Ditch Maintenance	Beaver Control Device Maintenance	Culvert Replacements	Culvert Flushing	Embankment Stabilization	1.5" Asphalt Paving	Chip Seal	Thin Lift Overlay	Shoulder Maintenance	Surface Sweeping	Gravel Road Maintenance	Longitudinal Striping	Brush Cut	Shoulder Mowing	Landscape Mowing	Targeted Vegetation Treatment	Community Service - Landscape Maintenance	Community Service - Pathway Maintenance	Community Service - Traffic Separator Cleaning	Road Fund Asphalt Maintenance	Road Fund Asphalt Repairs	Road Fund Full Depth Reclamation	Road Fund Slurry Seal	URMD Overlay	URMD Slurry Seal	Culvert Replacements	Shoulder Spray	Landscape Maintenance	Water Quality System Maintenance
559	201940	Old Hwy 99												◆																	
560	201950	Old Hwy 99										◆		◆														◆			
561	202200	Old Kruger Rd									◆			◆																	
562	202250	Old Laidlaw Rd																													
563	202400	Old Pass Rd												◆	◆													◆			
564	202500	Old Pumpkin Ridge Rd										◆	◆	◆	◆							◆					◆	◆			◆
565	202700	Old Scholls Ferry Rd											◆																		
566	202900	Old Wilson River Rd										◆		◆																	◆
567	203000	Oleson Rd		◆												◆	◆		◆											◆	◆
568	203300	Orchardale Rd										◆		◆	◆																
569	203330	Oregon St										◆	◆	◆				◆													
570	203500	Osterman Rd	◆			◆					◆	◆	◆	◆	◆												◆				
571	203600	Otto Miller Rd										◆	◆	◆	◆																
572	204290	Pacific Av							◆			◆		◆	◆																
573	204300	Pacific Dr												◆													◆				
574	204450	Pacifica Ct																					◆								
575	204500	Padgett Rd												◆													◆				
576	204900	Par Three Dr								◆																					
577	205200	Park Wy										◆							◆												
578	205400	Park View Bl																	◆												
579	205900	Parmele Rd												◆													◆				
580	206000	Parrett Mountain Rd										◆		◆	◆																
581	206200	Parson Rd	◆			◆	◆					◆		◆	◆												◆				
582	206205	Parson Rd										◆		◆	◆																
583	206300	Patton Rd										◆		◆	◆																
584	206400	Patton Valley Rd							◆			◆		◆	◆												◆				
585	206500	Paulina Dr																						◆							
586	206700	Pebble Creek Rd										◆		◆																	
587	206900	Pecan St																							◆						
588	206950	Pederson Rd										◆		◆	◆																◆
589	208040	Pheasant Ln																							◆						

	Rd #	Road Name	Drainage					Surface					Vegetation					Contracted Work													
			Ditch Maintenance	Beaver Control Device Maintenance	Culvert Replacements	Culvert Flushing	Embankment Stabilization	1.5" Asphalt Paving	Chip Seal	Thin Lift Overlay	Shoulder Maintenance	Surface Sweeping	Gravel Road Maintenance	Longitudinal Striping	Brush Cut	Shoulder Mowing	Landscape Mowing	Targeted Vegetation Treatment	Community Service - Landscape Maintenance	Community Service - Pathway Maintenance	Community Service - Traffic Separator Cleaning	Road Fund Asphalt Maintenance	Road Fund Asphalt Repairs	Road Fund Full Depth Reclamation	Road Fund Slurry Seal	URMD Overlay	URMD Slurry Seal	Culvert Replacements	Shoulder Spray	Landscape Maintenance	Water Quality System Maintenance
745	246300	Watercrest Rd												◆																	
746	246370	Waterleaf Ln																								◆					
747	246700	Way Rd									◆																				
748	246720	Webb Rd												◆																	
749	247200	Wellington Av																								◆					
750	247550	West Shore Dr							◆	◆		◆		◆																	
751	247800	West Union Rd								◆		◆	◆	◆	◆	◆	◆	◆										◆			
752	247802	West Union Rd											◆	◆																	
753	247804	West Union Rd											◆	◆																	
754	248000	Westfield Av																								◆					
755	249000	Westwind Dr																								◆					
756	249600	Whitepine Ln										◆												◆							
757	250200	Whitmore Rd												◆	◆																
758	250500	Wilkesboro Rd	◆		◆		◆	◆			◆		◆	◆														◆			
759	250700	Williams Dr																								◆					
760	250840	Willis Ln									◆		◆	◆																	
761	251000	Willow Creek Dr																								◆					
762	251002	Willow Creek Dr																								◆					
763	251350	Willowtop Ln																								◆					
764	251500	Wilshire St										◆																			
765	251700	Wilson School Rd											◆		◆																
766	251902	Winchester Av																								◆					
767	252350	Winters Rd												◆	◆																
768	252490	Wismer Dr																								◆					
769	252495	Witch Hazel Rd																													
770	252500	Withycombe Rd									◆			◆	◆									◆							
771	252600	Wohler St												◆	◆																
772	252800	Wolsborn Av												◆	◆																
773	253080	Woodrose Dr	◆																												
774	253100	Woods St																◆													
775	253500	Woollen Rd							◆					◆													◆				



Drainage Maintenance

- Ditch Maintenance
- Beaver Control Device Maintenance
- Culvert Replacements
- Culvert Flushing
- Embankment Stabilization

	Rd #	Road Name	From	To	FC	UOM
		Ditch Maintenance				L Ft
1	152800	Gales Creek Rd	Sheelar Ln (Ugb)	Hwy 6	RA	18,079
2	107620	Bacona Rd	Fisher Rd	End of Co. maint.	RC	12,408
3	164400	Hillside Rd	Kansas City Rd	Clapshaw Hill Rd	RC	8,505
4	194500	Mountaindale Rd	North Av	Wilkesboro Rd	RC	13,317
5	219700	Roy Rd	Cornelius-Schefflin Rd	Mountaindale Rd	RC	8,462
6	224400	Sellers Rd	UGB	Linklater Rd	RC	10,156
7	125350	Cason Rd	Pihl Rd	House #47315	RL	2,100
8	127500	Chalmers Ln	Roy Rd	Evers Rd	RL	1,869
9	147500	Evers Rd	Osterman Rd	Greenville Rd	RL	4,106
10	154300	Gheen Rd	Hayward Rd	End of Co. maint.	RL	2,881
11	159700	Hartwick Rd	Cedar Canyon Rd	Eberly Rd	RL	3,876
12	160400	Hayward Rd	Hwy 26	Cedar Canyon Rd	RL	9,463
13	164600	Hobbs Rd	Corn. Jur. (Brdg #1309 s-end)	Susbauer Rd	RL	2,190
14	174000	Killin Rd	Cedar Canyon Rd	Hartwick Rd	RL	3,128
15	181400	Lodge Rd	Hwy 26	Pvt gate (ne-w)	RL	1,589
16	181900	Long Rd	Susbauer Rd	Cornelius-Schefflin Rd	RL	2,903
17	196600	Narup Rd	Killin Rd	Jack Rd	RL	1,662
18	199300	Nowakowski Rd	Hwy 47 (s)	Hwy 47 (n)	RL	4,958
19	203500	Osterman Rd	Pvt drives (ne)	Hwy 47	RL	3,328
20	206200	Parson Rd	Balm Grove Lp	Barricade (n)	RL	8,906
21	208200	Pihl Rd	Hwy 26	Green Mountain Rd	RL	8,530
22	213800	Reiling Rd	Roy Rd	Hwy 47	RL	3,931
23	214620	Ridge Rd	Strassel Rd	Impassable (ne)	RL	3,168
24	223500	Scofield Rd	Nowakowski Rd	Hwy 26	RL	3,511
25	223800	Seavey Rd	Clapshaw Hill Rd	Strohmayr Rd	RL	3,255
26	242800	Visitation Rd	Verboort Rd	Osterman Rd	RL	2,010
27	250500	Wilkesboro Rd	Roy Rd	Mountaindale Rd	RL	5,944
				Total Feet		154,235

	Rd #	Road Name	From	To	FC	Milepost	Asset #	UOM
		Beaver Control Device Maintenance						Ea
1	119100	Brookman Rd	Ladd Hill Rd	Hwy 99	UA	0.63	52179	1
2	126600	Cedar Hills Bl	Barnes Rd	Celeste Ln	UA	1.33	2088	1
3	147200	Evergreen Pk	Century Bl	Imbrie Dr	UA	2.33	1680	1
4	203000	Oleson Rd	Canby St	Miles Ct	UA	1.85	1951	1
5	069000	Century Bl	Rosedale Rd	Rosa Rd	UC	0.50	52305	1
6	253080	Woodrose Dr	Jessamaine Wy	Bauer Woods Dr	UL	0.38	2107	2
7	126500	Cedar Canyon Rd	Hwy 47	Hartwick Rd	RL	0.76	1761	1
8	132600	Corey Rd	Old Pumpkin Ridge Rd	Dairy Creek Rd	RL	2.81	1632	1
9	149900	Firdale Rd	Hwy 219	Unger Rd	RL	0.36	1534	1
10	158900	Hansen Rd	Dixie Mountain Rd	Pvt gate (s)	RL	0.52	1903	1
11	164800	Holly Hill Rd	Laurelview Rd	Yamhill Co. Jur	RL	4.01	50642	1
12	216800	Robinson Rd	Farmington Rd	Dead End (s)	RL	0.21	1948	1
13	224400	Sellers Rd	Hwy 26	Woollen Rd	RL	1.11	51293	1
14	231200	Strassel Rd	Ridge Rd	Timber Rd	RL	5.24	50967	1
15	233300	Swank Rd	House #17507	Scholls -Sherwood Rd	RL	0.37	1604	1
						Total Each		16

	Rd #	Road Name	FC	Asset #	Milepost	UOM
		Culvert Replacements				L Ft
1	236100	Timber Rd	RC	50891	5.82	38
2	164800	Holly Hill Rd	RL	50644	4.25	73
3	168500	Jackson Quarry Rd	RL	51598	2.51	37
4	177700	Laurelview Rd	RL	50673	1.35	26
5	209700	Pongratz Rd	RL	53175	0.41	28
6	209700	Pongratz Rd	RL	51228	0.38	25
7	227100	Smoke Ranch Rd	RL	53150	0.98	25
8	227100	Smoke Ranch Rd	RL	51826	1.17	25
				Total Feet		277

	Rd #	Road Name	From	To	FC	UOM
		Culvert Flushing				L Ft
1	152800	Gales Creek Rd	Sheelar Ln (Ugb)	Hwy 6	RA	2,637
2	107620	Bacona Rd	Fisher Rd	End of Co. maint.	RC	1,087
3	164400	Hillside Rd	Kansas City Rd	Clapshaw Hill Rd	RC	1,657
4	194500	Mountaindale Rd	North Av	Wilkesboro Rd	RC	2,136
5	219700	Roy Rd	Cornelius-Schefflin Rd	Mountaindale Rd	RC	1,672
6	224400	Sellers Rd	UGB	Linklater Rd	RC	1,511
7	127500	Chalmers Ln	Roy Rd	Evers Rd	RL	390
8	147500	Evers Rd	Osterman Rd	Greenville Rd	RL	551
9	154300	Gheen Rd	Hayward Rd	End of Co. maint.	RL	205
10	159700	Hartwick Rd	Cedar Canyon Rd	Eberly Rd	RL	746
11	160400	Hayward Rd	Hwy 26	Cedar Canyon Rd	RL	1,257
12	164600	Hobbs Rd	Corn. Jur. (Brdg #1309 s-end)	Susbauer Rd	RL	644
13	174000	Killin Rd	Cedar Canyon Rd	Hartwick Rd	RL	350
14	181400	Lodge Rd	Hwy 26	Pvt gate (ne-w)	RL	244
15	181900	Long Rd	Susbauer Rd	Cornelius-Schefflin Rd	RL	763
16	196600	Narup Rd	Killin Rd	Jack Rd	RL	231
17	199300	Nowakowski Rd	Hwy 47 (s)	Hwy 47 (n)	RL	654
18	203500	Osterman Rd	Pvt drives (ne)	Hwy 47	RL	561
19	206200	Parson Rd	Balm Grove Lp	Barricade (n)	RL	1,263
20	208200	Pihl Rd	Hwy 26	Green Mountain Rd	RL	1,558
21	213800	Reiling Rd	Roy Rd	Hwy 47	RL	737
22	214620	Ridge Rd	Strassel Rd	Impassable (ne)	RL	50
23	223500	Scofield Rd	Nowakowski Rd	Hwy 26	RL	459
24	223800	Seavey Rd	Clapshaw Hill Rd	Strohmayr Rd	RL	485
25	242800	Visitation Rd	Verboort Rd	Osterman Rd	RL	460
26	250500	Wilkesboro Rd	Roy Rd	Mountaindale Rd	RL	1,280
				Total Feet		23,588

	Rd #	Road Name	From	To	FC	Milepost	Asset #	UOM
		Embankment Stabilization						Ea
1	161500	Helvetia Rd	Bishop Rd	Logie Trail Rd	RC	3.93	1889	1
2	178000	Laurelwood Rd	Parmele Rd	Hartley Rd	RC	2.01	NA	1
3	236100	Timber Rd	Strassel Rd	Cochran Rd	RC	4.51	50884	1
4	236100	Timber Rd	Strassel Rd	Cochran Rd	RC	4.71	50886	1
5	149200	Fern Flat Rd	Greener Rd	Pvt Drives (n)	RL	2.05	51736	1
6	158100	Half Mile Ln	Roderick Rd	Pvt drive (s)	RL	0.26	50073	1
7	206200	Parson Rd	Orchardale Rd (ne)	Barricade (n)	RL	2.94	50988	1
						Total Each		7



Surface Maintenance

- 1.5" Asphalt Paving
- Chip Seal
- Thin Lift Overlay
- Shoulder Maintenance
- Surface Sweeping
- Rural Gravel Road Maintenance
- URMD Gravel Road Maintenance

	Rd #	Road Name	From	To	FC	UOM	
		1.5" Asphalt Paving				Sq Yd	L Mi
1	152800	Gales Creek Rd	Roderick Rd	Cox Rd	RA	14,919	1.21
2	227700	South Rd	Gaston Jur. (.218 w/Trail St)	UGB (House #46540)	UC	3,941	0.35
3	140700	Dixie Mountain Rd	Shadybrook Rd	Northrup Rd	RC	15,874	1.23
4	154702	Glencoe Rd	Wren Rd	Glencoe Rd	RC	1,059	0.09
5	154704	Glencoe Rd	Glencoe Rd	Wren Rd	RC	1,195	0.10
6	123250	Campbell Rd	Laurelview Rd	Bald Peak Rd	RL	28,818	2.46
7	157600	Groveland Rd	Groveland Dr	West Union Rd	RL	6,617	0.71
8	168800	Jacktown Rd	Farmington Rd	Rosedale Rd	RL	7,540	1.51
9	175645	Lafollett Rd	Blooming-Fern Hill Rd	Barricade (n)	RL	3,125	0.36
10	177700	Laurelview Rd	Campbell Rd	Holly Hill Rd	RL	22,200	1.89
11	221000	Salzwedel Rd	Begin pavement	Roy Rd	RL	787	0.07
				Total (Square Yard;Miles)		91,156	9.96
		Chip Seal				Sq Yd	L Mi
1	154100	Germantown Rd	Multnomah Co. Jur.	Cornelius Pass Rd	RA	17,894	1.46
2	155800	Golf Course Rd	Tongue Ln	Cornelius Jur.	RA	34,400	2.09
3	172900	Kansas City Rd	Kemper Rd	Greenville Rd	RC	29,016	2.47
4	250500	Wilkesboro Rd	Mountaindale Rd	Hwy 47	RC	13,164	1.12
5	253600	Wren Rd	Susbauer Rd	Cornelius-Schefflin Rd	RC	11,816	0.93
6	110800	Beach Rd	Glencoe Rd	Gordon Rd	RL	10,766	0.89
7	136500	David Hill Rd	Begin pavement	Gales Creek Rd	RL	2,323	0.13
8	159300	Harrison Rd	Mountaindale Rd	End of pavement	RL	1,710	0.16
9	159300	Harrison Rd	Begin pavemt (.023 e/Hahn Rd)	Hwy 26	RL	4,669	0.40
10	201870	Old Hwy 47	002nd St (Gaston)	Old Hwy 47 (Hwy 47 access)	RL	8,932	0.73
11	228490	Spiesschaert Dr	Spiesschaert Rd	Cornelius-Schefflin Rd	RL	6,829	0.49
				Total (Square Yard;Miles)		141,520	10.87
		Thin Lift Overlay				Sq Yd	L Mi
1	157000	Greenville Rd	Roy Rd	Hwy 47	RC	18,327	1.56
2	164400	Hillside Rd	Kansas City Rd	Clapshaw Hill Rd	RC	43,976	3.41
3	223700	Scotch Church Rd	Jackson School Rd	Glencoe Rd	RC	19,091	1.65
4	253600	Wren Rd	Glencoe Rd	Susbauer Rd	RC	19,269	1.56
5	147500	Evers Rd	Osterman Rd	Greenville Rd	RL	23,380	2.21
6	168500	Jackson Quarry Rd	Bridge #1349	Mason Hill Rd	RL	8,942	0.76
				Total (Square Yard;Miles)		132,984	11.15

	Rd #	Road Name	From	To	FC	UOM
		Shoulder Maintenance				Shldr Mi
1	146300	Elwert Rd	Hwy 99	Edy Rd	UA	2.06
2	149300	Fern Hill Rd	Geiger Rd	Hwy 47	UA	1.47
3	154700	Glencoe Rd	Cody Ct	Evergreen Rd	UA	2.42
4	156100	Grabhorn Rd	Tile Flat Rd	Gassner Rd	UA	5.54
5	172700	Kaiser Rd	Springville Rd	Multnomah Co. Jur.	UA	1.74
6	107573	B St	Hwy 47	End of Co. Jur. (n)	RA	1.15
7	115300	Blooming-Fern Hill Rd	Golf Course Rd	Fern Hill Rd	RA	4.63
8	146300	Elwert Rd	Edy Rd	Lebeau Rd	RA	1.95
9	149300	Fern Hill Rd	Blooming-Fern Hill Rd	Geiger Rd	RA	1.49
10	155800	Golf Course Rd	Tongue Ln	Cornelius Jur.	RA	4.19
11	237300	Tongue Ln	Hwy 219	Golf Course Rd	RA	6.02
12	054050	190th Av	Kemmer Rd	Gassner Rd	UC	0.73
13	108700	Banks Rd	Courting Hill Rd (UGB)	Hwy 47	UC	0.99
14	136500	David Hill Rd	Thatcher Rd	Forest Gale Dr	UC	1.37
15	146200	Elsner Rd	Roy Rogers Rd	Beef Bend Rd	UC	2.17
16	173600	Kemmer Rd	Mayberry Pl	190th Av	UC	0.50
17	199220	Norwood Rd	I-5	Boones Ferry Rd	UC	1.03
18	204290	Pacific Av	E St	Ritchey Rd	UC	0.70
19	216200	Ritchey Rd	Pacific Av	UGB	UC	0.32
20	234800	Thatcher Rd	Gales Creek Rd	UGB (.15 n/Purdin Rd)	UC	3.36
21	108200	Bald Peak Rd	Hwy 219	Yamhill Co. Jur.	RC	9.87
22	108700	Banks Rd	Hwy 26	Courting Hill Rd (UGB)	RC	2.45
23	130100	Clark Hill Rd	Scholls Ferry Rd	Farmington Rd	RC	4.83
24	140800	Dixon Mill Rd	Iowa Hill Rd	End of pavement	RC	3.11
25	140800	Dixon Mill Rd	Begin Chip seal (House #39882)	Begin Ac (House #42132)	RC	2.94
26	149300	Fern Hill Rd	Spring Hill Rd	Blooming-Fern Hill Rd	RC	4.27
27	150100	Fisher Rd	Hwy 26	Bacona Rd	RC	1.39
28	153500	Gaston Rd	Hardebeck Rd	Gaston Jur. (.199 e/Hwy 47)	RC	2.21
29	159000	Hardebeck Rd	Gaston Rd	Dixon Mill Rd	RC	0.17
30	168000	Iowa Hill Rd	Dixon Mill Rd	Nursery Rd	RC	3.39
31	168500	Jackson Quarry Rd	West Union Rd	Helvetia Rd	RC	2.17
32	172100	Johnson School Rd	Simpson Rd	Tongue Ln	RC	5.76
33	173700	Kemper Rd	Hwy 47	Kansas City Rd	RC	3.55
34	173900	Kerkman Rd	Zion Church Rd	Harrington Rd	RC	2.54
35	177100	Laurel Rd	Hwy 219	Bald Peak Rd	RC	6.48
36	178000	Laurelwood Rd	Bald Peak Rd	Spring Hill Rd	RC	6.70
37	187900	McCormick Hill Rd	Laurel Rd	Vanderschuere Rd	RC	3.17
38	194400	Mountain Home Rd	Kruger Rd	Seiffert Rd	RC	2.55
39	199200	Norwood Rd	065th Av	082nd Av	RC	1.78
40	199210	Norwood Rd	082nd Av	I-5	RC	0.21
41	201870	Old Hwy 47	Old Hwy 47 (Hwy 47 access)	Patton Valley Rd	RC	0.62
42	201872	Old Hwy 47	Hwy 47 (e)	Old Hwy 47 (w)	RC	0.24
43	206400	Patton Valley Rd	Old Hwy 47	Larson Rd	RC	10.67

	Rd #	Road Name	From	To	FC	UOM
		Shoulder Maintenance (Cont.)				Shldr Mi
44	211200	Purdin Rd	Hwy 47	Thatcher Rd	RC	2.73
45	216200	Ritchey Rd	UGB	Stringtown Rd	RC	2.33
46	223600	Scoggins Valley Rd	Hwy 47	West Shore Dr (nw)	RC	15.39
47	223700	Scotch Church Rd	Jackson School Rd	Glencoe Rd	RC	3.29
48	224400	Sellers Rd	UGB	End of pavement (house #18155)	RC	4.06
49	228900	Spring Hill Rd	Yamhill Co. Jur.	Hwy 47	RC	12.47
50	234800	Thatcher Rd	UGB (.15 n/Purdin Rd)	Kemper Rd	RC	1.84
51	236100	Timber Rd	Hwy 6	Hwy 26	RC	19.32
52	237300	Tongue Ln	Golf Course Rd	Iowa Hill Rd	RC	0.22
53	239600	Unger Rd	Hwy 219	Dixon Mill Rd	RC	6.02
54	247550	West Shore Dr	Scoggins Valley Rd (e)	Scoggins Valley Rd (w)	RC	12.01
55	250500	Wilkesboro Rd	Mountaindale Rd	Hwy 47	RC	2.24
56	253500	Woollen Rd	Sellers Rd	Green Mountain Rd	RC	2.33
				Total Shoulder Miles		209.16

	Rd #	Road Name	From	To	FC	UOM
		Sweeping - Bike Lanes and Widened Shoulders				Shldr Mi
1	027250	124th Av	Tonquin Rd	Tualatin-Sherwood Rd	UA	3.14
2	110200	Basalt Creek Rd	Grahams Ferry Rd	Tonquin Rd	UA	1.36
3	115960	Boones Ferry Rd	Day Rd	Norwood Rd	UA	1.89
4	147300	Evergreen Rd	Brookwood Pk	Glencoe Rd	UA	6.89
5	148950	Farmington Rd	198th Av	UGB (.161 w/209th Av)	UA	1.51
6	152800	Gales Creek Rd	Thatcher Rd	Sheelar Ln (UGB)	UA	2.98
7	237400	Tonquin Rd	Grahams Ferry Rd	UGB	UA	1.71
8	238800	Tualatin-Sherwood Rd	Nyberg St	Hwy 99	UA	9.08
9	247800	West Union Rd	Cornelius Pass Rd	Helvetia Rd	UA	3.24
10	132900	Cornelius-Schefflin Rd	Cornelius Jur.	Kerkman Rd	RA	6.65
11	148950	Farmington Rd	UGB (.161 w/209th Av)	Hwy 219	RA	10.33
12	154700	Glencoe Rd	Evergreen Rd	Hwy 26	RA	6.22
13	155800	Golf Course Rd	Tongue Ln	Cornelius Jur.	RA	4.19
14	168700	Jackson School Rd	Evergreen Rd	Hwy 26	RA	4.30
15	186800	Martin Rd	Hwy 47	Verboort Rd	RA	3.74
16	216400	River Rd	Scholls Ferry Rd	Hillsboro UGB	RA	10.86
17	219750	Roy Rogers Rd	UGB (Bridge#19032)	UGB (.015/s/Elsner Rd	RA	2.22
18	219750	Roy Rogers Rd	UGB (.496 s/Bull Mountain Rd	Scholls Ferry Rd	RA	2.63
19	223200	Scholls Ferry Rd	Tile Flat Rd (UGB)	Hwy 219	RA	8.31
20	241500	Verboort Rd	Cornelius-Schefflin Rd	1150' W of Martin Rd	RA	1.38
21	257500	Zion Church Rd	Glencoe Rd	Kerkman Rd	RA	4.06
22	156300	Grahams Ferry Rd	Tonquin Lp	Koso St	UC	0.70
23	223600	Scoggins Valley Rd	Hwy 47	West Shore Dr	RC	20.01
24	247550	West Shore Dr	Scoggins Valley Road (e)	Scoggins Valley Rd (w)	RC	12.01
				Total Shoulder Miles		129.38
	Rd #	Road Name	From	To	FC	UOM
		Sweeping - Rural Drainage Systems				Shldr Mi
1	070900	338th Av	TV Hwy	Dead End (n)	NUL	0.48
2	167900	Iona Ct	341st Av	Cds (e)	NUL	0.12
3	113510	Birdie Dr	Line Dr (s)	Line Dr (n)	RL	0.41
4	178100	Lavenir Tr	Stringtown Rd	Dead End (nw)	RL	0.39
5	178102	Lavenir Tr	Lavenir Tr	Cds (w)	RL	0.06
6	180300	Line Dr	Unger Rd	Par Three Dr	RL	1.31
7	180500	Link Dr	Link St	Line Dr	RL	0.25
8	180550	Link St	Unger Rd	Line Dr	RL	0.06
9	180600	Link St	Line Dr (s)	Line Dr (n)	RL	0.43
10	185900	Markhaven St	Dead End (s)	Cds (n/Odessa Av)	RL	0.22
11	201400	Odessa Av	Chehalem Station Rd	Markhaven St	RL	0.31
12	204900	Par Three Dr	Birdie Dr	Dead End (e-n)	RL	0.35
13	223000	Scholls Dr	Scholls-Sherwood Rd	Cds (ne)	RL	0.64
				Total Shoulder Miles		5.03

	Rd #	Road Name	From	To	FC	UOM
		Rural Gravel Road Maintenance				L Mi
1	107620	Bacona Rd	End of pavemt	Genzer Rd	RC	2.43
2	131100	Collins Rd	Northrup Rd	Kay Rd	RC	1.68
3	140720	Dixie Mountain Rd	Kay Rd	Rocky Point Rd	RC	6.03
4	140800	Dixon Mill Rd	End of pavemt	Begin Chip seal (House #39882)	RC	1.81
5	156500	Green Mountain Rd	End of pavemt (n)	Pihl Rd	RC	4.43
6	173300	Kay Rd	Dixie Mountain Rd	Collins Rd	RC	0.72
7	008900	082nd Av	Norwood Rd (e-leg)	Begin pavemt	RL	0.10
8	102620	Amick Ln	Scoggins Valley Rd	Pvt drive (n)	RL	0.27
9	102802	Anderson Rd	Anderson Rd	Pvt drive (e-s)	RL	0.26
10	107700	Badertscher Rd	Helvetia Rd	Pvt drives (e-n)	RL	0.54
11	107800	Bagley Rd	End of pavemt	Wren Rd	RL	0.60
12	110400	Bates St	Patton Valley Rd	Larson Rd	RL	0.21
13	110900	Beal Rd	McKibbin Rd	Begin pavemt	RL	0.33
14	112900	Bidwell Rd	Dierdorff Rd	Pvt drives (s)	RL	0.24
15	113600	Bishop Rd	Helvetia Rd	Pvt drives (n)	RL	0.84
16	116600	Boyd Rd	Spring Hill Rd	Pvt drive (n)	RL	0.38
17	116700	Braga Rd	Meacham Rd	Pvt drive (n)	RL	0.72
18	119580	Brunswick Canyon Rd	Pumpkin Ridge Rd	Pvt drive (n)	RL	0.81
19	119980	Buckhaven Rd	McCormick Hill Rd	Pvt drives (e)	RL	0.42
20	120000	Buckley Rd	Thatcher Rd	Pvt drive (w)	RL	0.20
21	120200	Bump Rd	Linklater Rd	Pvt drives (n)	RL	0.45
22	120430	Burgarsky Rd	Spring Hill Rd	Pvt drive (e)	RL	0.59
23	122400	Buxton Lookout Rd	Green Mountain Rd	Bacona Rd	RL	2.04
24	122630	Caldwell Ln	Green Mountain Rd	Pvt drives (e)	RL	0.29
25	125350	Cason Rd	Pihl Rd	House #47315	RL	0.40
26	128300	Chehalem Station Rd	End of pavemt (RR tracks)	Bell Rd	RL	0.42
27	131900	Cook St	331st Av	House #34005	RL	0.47
28	132300	Copenhaver Rd	Spring Hill Rd	Pvt drive (s)	RL	0.47
29	132600	Corey Rd	Old Pumpkin Ridge Rd	Dairy Creek Rd	RL	3.26
30	133600	Courtney Rd	End of pavemt	Yamhill Co. Jur.	RL	0.39
31	133800	Cox Rd	Gales Creek Rd	Pvt drive (w)	RL	0.31
32	136400	Date St	End of pavemt	Larson Rd	RL	0.10
33	136700	Davidson Rd	Sellers Rd	Pvt drive (se)	RL	0.64
34	139900	Dick Rd	End of pavemt	Phillips Rd	RL	0.56
35	140000	Dierdorff Rd	Helvetia Rd	Groveland Rd	RL	0.53
36	140700	Dixie Mountain Rd	Northrup Rd	Slide	RL	1.13
37	143300	Dumas Rd	Larson Rd	Pvt drive (s)	RL	0.13
38	143400	Dundee Rd	Patton Valley Rd	End of Co. maint. (n)	RL	1.88
39	143800	Easterday Rd	Stringtown Rd	Reeher Pl	RL	0.85
40	144200	Eberly Rd	Cedar Canyon Rd	Hartwick Rd	RL	0.84
41	144340	Echo Glen Ln	Shadybrook Rd	End of Co. Jur. (w)	RL	0.14
42	145150	Egger Rd	McCormick Hill Rd	Begin pavemt	RL	0.34
43	149200	Fern Flat Rd	Greener Rd	Pvt drives (n)	RL	2.14
44	149700	Finnigan Hill Rd	End of pavemt (Bridge #1230)	Yamhill Co. Jur.	RL	1.82

	Rd #	Road Name	From	To	FC	UOM
		Rural Gravel Road Maintenance (Cont.)				L Mi
45	149900	Firdale Rd	End of pavemt	Unger Rd	RL	1.18
46	150100	Fisher Rd	Staley Rd	Hwy 26	RL	0.19
47	150100	Fisher Rd	Hwy 47	Pvt drive (w/Hwy 47)	RL	0.14
48	153300	Garland Rd	Pvt drive (s)	Hwy 99	RL	0.23
49	154000	Genzer Rd	Bacona Rd	Hoffman Rd	RL	2.17
50	154200	Gerrish Rd	Corey Rd	Dead End (n)	RL	0.13
51	154300	Gheen Rd	Hayward Rd	End of Co. maint.	RL	1.64
52	154400	Gibson Rd	Spring Hill Rd	Pvt drives (e)	RL	1.29
53	156200	Graham Rd	Cedar Canyon Rd	Pvt drives (w)	RL	0.73
54	156700	Greener Rd	Fern Flat Rd	Pvt gate (n)	RL	3.30
55	157600	Groveland Rd	Dierdorff Rd	So. Pacific RR Tracks	RL	0.18
56	157700	Hahn Rd	Mountaindale Rd	Start of Chip Seal	RL	1.73
57	157800	Haide Rd	End pavement	Pvt gate (w-n)	RL	0.24
58	158100	Half Mile Ln	Roderick Rd	Pvt drive (s)	RL	0.60
59	158800	Hankins Rd	West Shore Dr	Pvt drives (w)	RL	0.18
60	158900	Hansen Rd	Dixie Mountain Rd	Pvt gate (s)	RL	0.61
61	159000	Hardebeck Rd	Dixon Mill Rd	Withycombe Rd	RL	0.54
62	159010	Hardebeck Rd	Lasalle Rd	Pvt drive (n)	RL	0.49
63	159200	Harrington Rd	End of pavement	Kerkman Rd	RL	0.64
64	161400	Hells Canyon Rd	Old Hwy 99	Pvt drives (w)	RL	0.82
65	162300	Hering Rd	Patton Valley Rd	Gate (n) - #9705	RL	0.30
66	162900	Herr Rd	Scoggins Valley Rd	Pvt drives (e)	RL	0.26
67	163050	Heyndrickx Rd	Cornelius-Schefflin Rd	Pvt drives (w)	RL	0.38
68	164300	Hillecke Rd	Minter Bridge Rd	Pvt drive (e)	RL	0.87
69	164800	Holly Hill Rd	End of pavemt	Yamhill Co. Jur.	RL	2.13
70	164900	Holznapel Rd	Lebeau Rd	Dead End (n)	RL	0.35
71	168400	Jack Rd	Cedar Canyon Rd	Narup Rd	RL	0.17
72	169400	Jaquith Rd	Neugebauer Rd	Yamhill Co. Jur.	RL	1.40
73	169500	Jarrell Rd	Munson Rd	Mason Hill Rd	RL	0.70
74	171500	John Lee Rd	Bacona Rd	Pvt drive (e)	RL	1.69
75	173300	Kay Rd	Collins Rd	Pvt drive (n)	RL	0.20
76	173500	Keller Rd	Corey Rd	Pumpkin Ridge Rd	RL	2.46
77	174000	Killin Rd	Cedar Canyon Rd	Hartwick Rd	RL	1.72
78	174500	Knight Rd	Old Hwy 47	Pvt drives (w)	RL	1.13
79	176800	Larson Rd	Patton Valley Rd	Dead End (n)	RL	0.63
80	179900	Levi White Rd	Pihl Rd	Pvt drive (e)	RL	0.65
81	180000	Leyman Rd	Pihl Rd	Pvt drives (n)	RL	0.66
82	180700	Linklater Rd	Meacham Rd	Pvt drives (w)	RL	0.56
83	180800	Linklater Rd	Green Mountain Rd	Pvt drive (e-s)	RL	0.63
84	181400	Lodge Rd	Hwy 26	Pvt gate (ne-w)	RL	0.90
85	182800	Lukas Rd	Hwy 219	End of Co. maint. (Hse #31150)	RL	0.44
86	182910	Lyda Dr	Hwy 6 (e)	Hwy 6 (w)	RL	0.45
87	184900	Maller Rd	Banks Rd	Hwy 26	RL	0.18
88	188285	McKibbin Rd	Beal Rd	Verboort Rd	RL	0.83
89	188500	McNay Rd	McCormick Hill Rd	Campbell Rd	RL	1.04

	Rd #	Road Name	From	To	FC	UOM
		Rural Gravel Road Maintenance (Cont.)				L Mi
90	188600	McNew Rd	Corey Rd	Pvt drive (n)	RL	0.43
91	188700	Meacham Rd	Murtaugh Rd	Bump Rd	RL	1.45
92	188800	Mead Ln	End pavement	Begin pavemt	RL	0.23
93	189600	Meier Rd	End of pavemt	Pvt drive (e)	RL	0.17
94	191100	Middleton Rd	Hwy 99	Labrousse Rd	RL	0.60
95	192000	Mill Rd	Scoggins Valley Rd	Pvt drive (n)	RL	0.30
96	192600	Milne Rd	Zion Church Rd	Vadis Rd	RL	1.81
97	193600	Moran Rd	Rocky Point Rd	Pvt drive (s)	RL	1.16
98	194520	Mrosik Rd	Hwy 26	End of Co. maint. (Hse #20465)	RL	0.07
99	195100	Munson Rd	Multnomah Co. Jur.	Jarrell Rd	RL	0.44
100	195600	Murphy Ln	UGB (house #22035)	Pvt drives (w)	RL	0.26
101	195700	Murphy Rd	Dairy Creek Rd	Pumpkin Ridge Rd	RL	2.69
102	196200	Murtaugh Rd	End of pavemt (Bridge #19190)	Gate @Sky Ranch drive	RL	0.67
103	196600	Narup Rd	Killin Rd	Jack Rd	RL	0.86
104	196895	Neill Rd	Yam.Co.Jur. (.28 n/MtnTop Rd)	Pvt drives (n)	RL	1.24
105	196900	Neill Rd	Schmeltzer Rd	Pvt drive (w)	RL	0.58
106	197100	Nelson Rd	Scoggins Valley Rd	Pvt gate (n)	RL	0.67
107	199300	Nowakowski Rd	Hwy 47 (s)	Hwy 47 (n)	RL	2.65
108	201200	Oberst Rd	Squirrel Ln	Brookman Rd	RL	0.45
109	201600	Old Clapshaw Hill Rd	Clapshaw Hill Rd	Seavey Rd	RL	0.82
110	202200	Old Kruger Rd	Kruger Rd (e)	Kruger Rd (w)	RL	1.08
111	202500	Old Pumpkin Ridge Rd	Corey Rd	Pumpkin Ridge Rd	RL	1.54
112	203300	Orchardale Rd	Parson Rd (s)	Parson Rd (n)	RL	0.67
113	203500	Osterman Rd	Pvt drives (e-n)	Visitation Rd	RL	0.49
114	206200	Parson Rd	Wilson School Rd	Bridge #1387	RL	1.49
115	206205	Parson Rd	Hayward Rd	Barricade (w)	RL	0.34
116	206300	Patton Rd	Hwy 47	Pvt drives (e)	RL	0.28
117	206700	Pebble Creek Rd	Hwy 47	House #33460	RL	0.52
118	206950	Pederson Rd	Munson Rd	Multnomah Co. Jur.	RL	0.87
119	209100	Pleasant Valley Rd	Pvt drive (s)	Begin pavement	RL	1.54
120	209700	Pongratz Rd	End of pavement	Fisher Rd	RL	1.95
121	210200	Pottratz Rd	Dixie Mountain Rd (n)	Barricade (s)	RL	0.71
122	213900	Rein Rd	Pvt drive (s)	Middleton Rd	RL	0.80
123	216600	Robbins Rd	065th Av	Gate (w)	RL	0.32
124	216700	Roberts School Rd	Lee Rd	Pvt drive (w)	RL	0.45
125	216800	Robinson Rd	Farmington Rd	Dead End (s)	RL	0.81
126	216900	Robinson Rd	Hwy 219	Dead End (n)	RL	0.09
127	219450	Rowell Rd	Scholls Ferry Rd	End of Co. Jur. (s)	RL	0.14
128	221000	Salzwedel Rd	Kerkman Rd	Begin pavement	RL	0.79
129	221700	Sandstrom Rd	Spring Hill Rd	Pvt drives (e)	RL	0.79
130	222800	Schaefer Rd	Clapshaw Hill Rd	Pvt drive (n)	RL	0.14
131	222900	Schmeltzer Rd	End of pavemt	Mountain Home Rd	RL	0.49
132	223720	Scott Hill Rd	West Shore Dr	Pvt drive (w)	RL	0.39
133	224100	Seghers Rd	Pvt drive (e/Hwy 47)	Old Hwy 47	RL	0.96
134	226080	Shermans Mill Rd	Fern Flat Rd	Barricade (nw)	RL	0.55

	Rd #	Road Name	From	To	FC	UOM
		Rural Gravel Road Maintenance (Cont.)				L Mi
135	226250	Shipley Rd	Pumpkin Ridge Rd	Pvt drive (e-n)	RL	0.46
136	227100	Smoke Ranch Rd	Dixie Mountain Rd	Impassable (w)	RL	1.01
137	227700	South Rd	Ugb (House #46540)	Yamhill Co. Jur.	RL	1.69
138	227720	South Rd	Mt Richmond Rd	Cherry Grove Dr	RL	2.05
139	228500	Spiesschaert Rd	House # 36590 (east prop. Line)	Barricade (w)	RL	0.26
140	229800	Staley Rd	Pvt drives (e-House #49830)	Strassel Rd	RL	1.26
141	230000	Stark Rd	Lebeau Rd	Scholls-Sherwood Rd	RL	0.50
142	230300	Stepien Rd	Scoggins Valley Rd	End of Co. maint. (n)	RL	1.46
143	230800	Stoltenberg Rd	Dixie Mountain Rd	Pvt gate (ne)	RL	0.88
144	231300	Straughan Rd	Larson Rd	End of Co. Jur.	RL	0.36
145	231500	Strohmayr Rd	End of pavement	Seavey Rd	RL	0.65
146	234000	Tanner Creek Rd	Scoggins Valley Rd	Pvt drive (n)	RL	0.89
147	234100	Tannock Rd	Dixie Mountain Rd	Pvt drives (se)	RL	0.50
148	240500	Valley Vista Rd	End of pavemt (n/House #12345)	Pvt drive (n)	RL	0.66
149	240700	Vandehey Ln	Vandehey Ln (access)	Pvt drive (w)	RL	0.36
150	245480	Washington Av	Aerts Rd	Dead End (w)	RL	0.29
151	246700	Way Rd	Hayward Rd	Pvt drives (w-House #49609)	RL	0.35
152	250840	Willis Ln	Pumpkin Ridge Rd	Gate (e)	RL	0.45
153	252500	Withycombe Rd	Spring Hill Rd	Pvt drive (e)	RL	0.93
154	254450	Wunderli Canyon Rd	Mountain Home Rd	Pvt gate (e)	RL	0.61
155	256900	Yungen Rd	Bishop Rd	Pvt drives (e)	RL	0.50
156	107620	Bacona Rd	Genzer Rd	End of Co. maint.	RRL	5.77
157	123900	Capehorn Rd	Scofield Rd	End of Co. maint. (n)	RRL	1.60
158	124600	Carpenter Creek Rd	Plumlee Rd	Pvt gate (w)	RRL	1.19
159	126500	Cedar Canyon Rd	Hwy 6 (access)	Hayward Rd	RRL	3.27
160	130700	Cochran Rd	End of pavement	End of Co. Jur. (MP 2.019)	RRL	2.29
161	136500	David Hill Rd	End of pavement	Begin pavement	RRL	1.88
162	140720	Dixie Mountain Rd	Rocky Point Rd	Otto Miller Rd	RRL	3.97
163	156500	Green Mountain Rd	Pihl Rd	John Lee Rd	RRL	1.75
164	159300	Harrison Rd	End of pavemt	Begin pavemt (.023 e/Hahn Rd)	RRL	0.69
165	160400	Hayward Rd	End of pavemt	Cedar Canyon Rd	RRL	4.43
166	178600	Lee Rd	Patton Valley Rd	West Shore Dr	RRL	2.02
167	202900	Old Wilson River Rd	End of pavement	ODF gate (w)	RRL	3.82
168	203600	Otto Miller Rd	Dixie Mountain Rd	Columbia Co. Jur.	RRL	1.07
169	206200	Parson Rd	Timmerman Rd	Hwy 6	RRL	0.83
170	208200	Pihl Rd	End of pavement	Green Mountain Rd	RRL	1.96
171	210300	Potts Rd	Soda Springs Rd	FG Watershed gate (w)	RRL	2.50
172	211100	Pumpkin Ridge Rd	End pavemt (.15 nw/Murphy Rd)	Pvt drive (n)	RRL	4.83
173	214620	Ridge Rd	Strassel Rd	Impassable (ne)	RRL	2.01
174	217900	Roderick Rd	Gales Creek Rd	Pvt gate (w)	RRL	0.67
175	220000	Sain Creek Rd	West Shore Dr	End of Co. maint. (w)	RRL	1.37
176	223500	Scofield Rd	Nowakowski Rd	Hwy 26	RRL	2.64
177	223600	Scoggins Valley Rd	West Shore Dr (nw)	End of Co. maint. (nw)	RRL	2.30
178	224400	Sellers Rd	End of pavement (house #18155)	Linklater Rd	RRL	3.11

	Rd #	Road Name	From	To	FC	UOM
		Rural Gravel Road Maintenance (Cont.)				L Mi
179	225800	Shearer Hill Rd	End of pavement	Timmerman Rd	RRL	0.70
180	227300	Soda Springs Rd	Old Wilson River Rd	Impassable (s)	RRL	4.27
181	231200	Strassel Rd	Hwy 26	Timber Rd	RRL	6.74
182	231500	Strohmayr Rd	End of pavement	Begin pavement	RRL	0.33
183	236400	Timmerman Rd	Parson Rd	Pvt drives (n)	RRL	1.59
184	251700	Wilson School Rd	Timmerman Rd	Parson Rd	RRL	0.50
				Total Miles		202.79
		Urban Gravel Road Maintenance				L Mi
1	190450	Menlor Ln	Pvt drive (s)	Fern St	NR	0.02
2	016900	095th Av	West Haven Dr	Pvt drives (n)	UL	0.08
3	024750	118th Av	Thompson Rd	Dead End (n)	UL	0.14
4	103000	Anderson St	202nd Av	Pvt drive (w)	UL	0.02
5	104620	Arrow-Wood Dr	Arrow-Wood Ln	Pvt drive (w)	UL	0.04
6	165671	Hoyt St	091st Av	Pvt drive (e)	UL	0.03
7	172400	Jurgens Av	End of pavemt	Jurgens Ln	UL	0.16
8	185450	Marcotte Rd	End of Pavement (n)	Dead End (ne)	UL	0.21
9	202250	Old Laidlaw Rd	Laidlaw Rd	Begin AC pavement	UL	0.10
10	232730	Sunny Hill Ln	108th Av	Pvt drive (w/110th Av)	UL	0.15
11	067465	081st Av	NE Prop Corner #6415	Vermont St	NUL	0.09
12	195600	Murphy Ln	End of pavement	Pvt drives (w)	NUL	0.47
13	243950	Waldo Wy	End of pavement	Cds (nw)	NUL	0.06
14	243955	Waldo Wy	End of pavement	Dead End (n)	NUL	0.08
				Total Miles		1.65



Traffic Operations

Longitudinal Striping

	Rd #	Road Name	From	To	FC	UOM
		Longitudinal Paint Striping				L Ft
1	043700	174th Av	Bronson Rd	Laidlaw Rd	UA	14,335
2	043950	175th Av	Begin UGB	Rigert Rd	UA	21,082
3	051000	185th Av	Gassner Rd	TV Hwy	UA	30,885
4	066800	209th Av	Farmington Rd	Stoddard Dr	UA	39,004
5	108800	Bany Rd	Beavtn Jur. (.031 e/167th Pl)	185th Av	UA	18,110
6	110220	Baseline Rd	Jenkins Rd	197th Av	UA	32,906
7	115960	Boones Ferry Rd	Day Rd	Norwood Rd	UA	21,292
8	119420	Brookwood Pk	Baseline Rd	Meek Rd	UA	18,759
9	146300	Elwert Rd	Handley St	Edy Rd	UA	6,897
10	149300	Fern Hill Rd	Geiger Rd	Hwy 47	UA	15,416
11	152800	Gales Creek Rd	Thatcher Rd (.062 east)	Sheelar Ln (Ugb)	UA	31,532
12	153100	Garden Home Rd	071st Av	092nd Av	UA	13,261
13	156100	Grabhorn Rd	Stonecreek Dr	Gassner Rd	UA	17,234
14	161500	Helvetia Rd	Hwy 26	West Union Rd	UA	17,796
15	173600	Kemmer Rd	170th Av	175th Av	UA	5,059
16	175700	Laidlaw Rd	West Union Rd	174th Av	UA	7,814
17	190600	Merlo Rd	158th Av (Max tracks)	170th Av	UA	5,427
18	192300	Miller Rd	Barnes Rd	Multnomah Co. Jur.	UA	5,604
19	193000	Minter Bridge Rd	Ugb (.081 s/Morgan Rd)	Morgan Rd	UA	1,485
20	203330	Oregon St	Tualatin-Sherwood Rd	Roundabout (w-side)	UA	8,732
21	215600	Rigert Rd	170th Av	175th Av	UA	4,643
22	229400	Springville Rd	Multnomah Co. Jur.	Kaiser Rd	UA	9,633
23	230350	Stepping Stone Dr	185th Av	Baseline Rd	UA	1,230
24	235200	Thompson Rd	Multnomah Co. Jur.	Saltzman Rd	UA	27,064
25	235200	Thompson Rd	Hartford St	143rd Av	UA	9,724
26	235900	Tile Flat Rd	Scholls Ferry Rd	Kobbe Dr	UA	8,819
27	237400	Tonquin Rd	Grahams Ferry Rd	End UGB (.110 N of Waldo Wy)	UA	17,740
28	237400	Tonquin Rd	Begin UGB (.341 S of Oregon St)	Oregon St	UA	6,758
29	244000	Walker Rd	End Beaverton Jur.	Hillsboro Jur. (e/Von Neumann Dr	UA	135,605
30	247800	West Union Rd	174th Av	Cornelius Pass Rd	UA	39,024
31	247800	West Union Rd	Jackson School Rd	Glencoe Rd	UA	23,319
32	043950	175th Av	Cooper Mountain Ln (end UGB)	Begin UGB	RA	18,995
33	051000	185th Av	Ugb (n/Springville)	Germantown Rd	RA	14,993
34	107573	B St	Hwy 47	End of Co. Jur. (n)	RA	9,922
35	115300	Blooming-Fern Hill Rd	Golf Course Rd	Fern Hill Rd	RA	42,527
36	145700	Elligsen Rd	065th Av	Wilsonville Jur.	RA	10,756
37	146300	Elwert Rd	Edy Rd	Lebeau Rd	RA	18,385
38	148950	Farmington Rd	Ugb (.161 w/209th Av)	Hwy 219	RA	101,064
39	149300	Fern Hill Rd	Blooming-Fern Hill Rd	Geiger Rd	RA	15,628
40	152800	Gales Creek Rd	Sheelar Ln (Ugb)	Hwy 6	RA	151,963
41	154100	Germantown Rd	Multnomah Co. Jur.	Cornelius Pass Rd	RA	29,784
42	154700	Glencoe Rd	Evergreen Rd	Hwy 26	RA	64,541
43	155800	Golf Course Rd	Tongue Ln	Cornelius Jur.	RA	40,253
44	156000	Grabel Rd	Minter Bridge Rd	Hwy 219	RA	7,272
45	156100	Grabhorn Rd	Tile Flat Rd	Stonecreek Dr	RA	23,409
46	168700	Jackson School Rd	Evergreen Rd	West Union Rd	RA	71,196

	Rd #	Road Name	From	To	FC	UOM
		Longitudinal Paint Striping (Cont.)				L Ft
47	168700	Jackson School Rd	Hwy 26	West Union Rd	RA	18,513
48	186800	Martin Rd	Oregon Roses Ent.	Verboort Rd	RA	19,892
49	193000	Minter Bridge Rd	Grabel Rd	Ugb (.081 s/Morgan Rd)	RA	24,187
50	216400	River Rd	Scholls Ferry Rd	Ugb (.295 s/Oakhurst)	RA	107,471
51	219750	Roy Rogers Rd	Ugb (Bridge #19032)	UGB (.496 s/Bull Mountain Rd)	RA	17,640
52	223200	Scholls Ferry Rd	Tile Flat Rd	Hwy 219	RA	75,955
53	223300	Scholls-Sherwood Rd	Roy Rogers Rd	Elwert Rd	RA	9,327
54	223300	Scholls-Sherwood Rd	Elwert Rd	Scholls Ferry Rd	RA	92,587
55	235900	Tile Flat Rd	Kobbe Dr	Grabhorn Rd	RA	5,500
56	237300	Tongue Ln	Hwy 219	Golf Course Rd	RA	50,965
57	237400	Tonquin Rd	End UGB (.110 N of Waldo Wy)	Begin UGB (.341 S of Oregon St)	RA	27,456
58	241500	Verboort Rd	Cornelius-Schefflin Rd	Martin Rd	RA	41,917
59	247800	West Union Rd	Helvetia Rd	Jackson School Rd	RA	56,514
60	008000	080th Av	Oak St	Oleson Rd	UC	23,457
61	014500	090th Av	Leahy Rd	Oak St	UC	5,071
62	021400	107th Av	Leahy Rd	Cornell Rd	UC	3,576
63	022400	110th Av	Hwy 10	Canyon Rd	UC	3,472
64	023200	113th Av	Cornell Rd	Rainmont Rd	UC	13,747
65	025000	119th Av	Cornell Rd	McDaniel Rd	UC	28,039
66	032300	150th Av	Beef Bend Rd	Bull Mountain Rd	UC	12,070
67	035100	160th Av	Davis Rd	Farmington Rd	UC	7,092
68	040850	170th Av	Beaverton Juri.	Kemmer Rd	UC	1,040
69	054050	190th Av	Kemmer Rd	Gassner Rd	UC	7,213
70	060800	198th Av	TV Hwy	Rock Rd	UC	17,220
71	063800	205th Av	Baseline Rd	Max tracks	UC	9,663
72	064700	206th Av	Rock Rd	Baseline Rd	UC	10,646
73	066800	209th Av	TV Hwy	Johnson St	UC	5,021
74	069000	Century Bl	Rosedale Rd	End Co.Jur.(#4535_n-prop.line)	UC	15,658
75	101600	Alexander St	170th Av	450' W of 170th Av	UC	860
76	108430	Baltic Av	Park Wy	Barnes Rd	UC	4,650
77	108700	Banks Rd	Courting Hill Rd (UGB)	City of Banks Jur.	UC	8,132
78	114800	Blanton St	170th Av	184th Av	UC	1,776
79	118800	Bronson Rd	Bethany Bl	185th Av	UC	14,509
80	120100	Bull Mountain Rd	Begin Co. Jur. (.027 w/Angus Pl)	UGB (.25 e/RoyRogers)	UC	13,527
81	121700	Butner Rd	Park Wy	Downing St	UC	30,633
82	129300	Cipole Rd	Tualatin-Sherwood Rd	Hwy 99	UC	1,388
83	136500	David Hill Rd	Thatcher Rd	Forest Gale Dr	UC	7,254
84	142700	Downing St	Butner Rd	140th Av	UC	275
85	145100	Edy Rd	Begin Co. Jur.(#17295 e-prop line)	Elwert Rd	UC	2,745
86	153400	Gassner Rd	185th Av	Grabhorn Rd	UC	19,195
87	154700	Glencoe Rd	West Union Rd	North Av	UC	4,646
88	155900	Gordon Rd	Hwy 26	North Av	UC	9,714
89	156300	Grahams Ferry Rd	Tonquin Rd	Tualatin Juri.	UC	13,437
90	169200	Jamieson Rd	Scholls Ferry Rd	Beaverton Jur.	UC	4,755
91	172020	Johnson St	Jann Dr	Cornelius Pass Rd	UC	4,773
92	172700	Kaiser Rd	Thompson Rd	Bethany Bl	UC	25,014

	Rd #	Road Name	From	To	FC	UOM
		Longitudinal Paint Striping (Cont.)				L Ft
93	173600	Kemmer Rd	175th Av	190th Av	UC	16,943
94	174100	Kinnaman Rd	Farmington Rd	180th Av	UC	7,668
95	174100	Kinnaman Rd	185th Av	198th Av	UC	11,216
96	175700	Laidlaw Rd	Multnomah Co. Jur.	West Union Rd	UC	56,746
97	178300	Leahy Rd	Barnes Rd	090th Av	UC	13,755
98	178310	Leahy Rd	090th Av	107th Av	UC	20,075
99	181300	Locust St	080th Av	Hall Bl	UC	6,296
100	186100	Marlow Av	Eastridge St	Park Wy	UC	3,247
101	188000	McDaniel Rd	Multnomah Co. Jur.	119th Av	UC	16,727
102	189100	Meadow Dr	Walker Rd	150' N of Walker Rd	UC	600
103	199220	Norwood Rd	I - 5	Boones Ferry Rd	UC	9,496
104	200020	Oak St	072nd Av	Hall Bl	UC	6,646
105	200100	Oak St	165th Av	100' W of 170th	UC	5,967
106	200380	Oak St	350' S of Hwy 47	Hwy 47	UC	1,176
107	201950	Old Hwy 99	Brookman Rd	End Co. Jur.(House #23840)	UC	3,152
108	203330	Oregon St	Roundabout (w-side)	End Co. Jur.(House #14596)	UC	739
109	204290	Pacific Av	E St	Ritchey Rd	UC	3,706
110	205200	Park Wy	Baltic Av	Walker Rd	UC	15,311
111	211500	Quatama Rd	Beg Co Jur.	Cornelius Pass Rd	UC	4,060
112	215600	Rigert Rd	Beavtn Jur. (.023 e/160th Av)	170th Av	UC	2,595
113	216200	Ritchey Rd	Pacific Av	Ugb	UC	20,099
114	217500	Rock Rd	197th Av	198th Av	UC	960
115	217600	Rock Creek Bl	185th Av	Cornelius Pass Rd	UC	5,934
116	218600	Rosa Rd	185th Av	250' W of 185th Av	UC	500
117	219000	Rosedale Rd	209th Av	229th Av	UC	11,960
118	219600	Roxbury Av	Walker Rd	Marlow Av	UC	7,064
119	225300	Shadybrook Rd	North Av	Yorkshire St	UC	8,823
120	234400	Taylor's Ferry Rd	Multnomah Co. Jur.	Washington Dr	UC	21,323
121	234660	Terman Rd	Hocken Av	Murray Bl (s-bnd)	UC	6,508
122	234662	Terman Rd	Terman Rd	Murray Bl (n-bnd)	UC	1,960
123	234800	Thatcher Rd	Gales Creek Rd	Ugb (.15 n/Purdin Rd)	UC	33,577
124	953890	North Av	Glencoe Rd	Gordon Rd	UC	24,591
125	008900	082nd Av	Norwood Rd (w-leg)	Norwood Rd (e-leg)	RC	1,086
126	100400	Aebischer Rd	Kruger Rd	Edy Rd	RC	7,501
127	107620	Bacona Rd	Fisher Rd	End of pavemt	RC	14,456
128	108200	Bald Peak Rd	Hwy 219	Yamhill Co. Jur.	RC	94,681
129	108700	Banks Rd	Hwy 26	Courting Hill Rd (UGB)	RC	25,435
130	120600	Burkhalter Rd	Rood Bridge Rd	Hwy 219	RC	32,834
131	127700	Chapman Rd	Hwy 99	Kruger Rd	RC	66,080
132	129400	Clapshaw Hill Rd	Hillside Rd	Gales Creek Rd	RC	5,148
133	130100	Clark Hill Rd	Scholls Ferry Rd	Farmington Rd	RC	45,437
134	135700	Dairy Creek Rd	Mountindale Rd	Fern Flat Rd	RC	122,337
135	139300	Dersham Rd	Harrington Rd	Mountindale Rd	RC	19,317
136	140700	Dixie Mountain Rd	Shadybrook Rd	Northrup Rd	RC	44,576
137	140800	Dixon Mill Rd	Iowa Hill Rd	End of pavemt	RC	25,208
138	145100	Edy Rd	Elwert Rd	Aebischer Rd	RC	20,803

	Rd #	Road Name	From	To	FC	UOM
		Longitudinal Paint Striping (Cont.)				L Ft
139	146200	Elsner Rd	Roy Rogers Rd	Beef Bend Rd	RC	28,662
140	149300	Fern Hill Rd	Spring Hill Rd	Blooming-Fern Hill Rd	RC	46,691
141	150100	Fisher Rd	Hwy 26	Bacona Rd	RC	28,239
142	153500	Gaston Rd	Hardebeck Rd	Gaston Jur. (104 E.Main St)	RC	14,425
143	154702	Glencoe Rd	Wren Rd	Glencoe Rd	RC	1,672
144	154704	Glencoe Rd	Glencoe Rd	Wren Rd	RC	1,692
145	155900	Gordon Rd	Zion Church Rd	Hwy 26	RC	27,672
146	156500	Green Mountain Rd	Sell Rd	End of pavemt (n)	RC	8,996
147	157000	Greenville Rd	Roy Rd	Kansas City Rd	RC	56,912
148	159000	Hardebeck Rd	Gaston Rd	Dixon Mill Rd	RC	860
149	159200	Harrington Rd	Kerkman Rd	Dersham Rd	RC	1,056
150	161500	Helvetia Rd	West Union Rd	Phillips Rd	RC	21,442
151	161500	Helvetia Rd	Phillips Rd	Bishop Rd	RC	21,654
152	161500	Helvetia Rd	Bishop rd	Jackson Quarry Rd	RC	23,344
153	164400	Hillside Rd	Kansas City Rd	Clapshaw Hill Rd	RC	75,673
154	165500	Hornecker Rd	Begin Co.Jur.(.06 se/Br.#1313)	Susbauer Rd	RC	30,051
155	168000	Iowa Hill Rd	Dixon Mill Rd	Tongue Ln	RC	47,502
156	168500	Jackson Quarry Rd	West Union Rd	Helvetia Rd	RC	22,166
157	168700	Jackson School Rd	West Union Rd	Shadybrook Rd	RC	54,645
158	172100	Johnson School Rd	Simpson Rd	Tongue Ln	RC	56,472
159	172900	Kansas City Rd	Kemper Rd	Greenville Rd	RC	50,231
160	173700	Kemper Rd	Hwy 47	Kansas City Rd	RC	33,503
161	173900	Kerkman Rd	Zion Church Rd	Harrington Rd	RC	22,652
162	174900	Kruger Rd	Aebischer Rd	Mountain Home Rd	RC	11,945
163	177100	Laurel Rd	Hwy 219	Bald Peak Rd	RC	64,949
164	178000	Laurelwood Rd	Bald Peak Rd	Spring Hill Rd	RC	67,796
165	187900	McCormick Hill Rd	Laurel Rd	Vanderschuere Rd	RC	14,408
166	189510	Meek Rd	Sewell Av	Jackson School Rd	RC	1,882
167	194400	Mountain Home Rd	Kruger Rd	Seiffert Rd	RC	4,020
168	194500	Mountaindale Rd	North Av	Wilkesboro Rd	RC	128,888
169	199200	Norwood Rd	065th Av	082nd Av	RC	22,531
170	199210	Norwood Rd	082nd Av	I-5	RC	1,474
171	201800	Old Cornelius Pass Rd	Germantown Rd	Phillips Rd	RC	15,609
172	201870	Old Hwy 47	Old Hwy 47 (Hwy 47 access)	Patton Valley Rd	RC	6,546
173	201872	Old Hwy 47	Hwy 47 (e)	Old Hwy 47 (w)	RC	2,380
174	206400	Patton Valley Rd	Old Hwy 47	Heartland Dr	RC	15,902
175	206400	Patton Valley Rd	Heartland Dr	Larson Rd	RC	90,117
176	208100	Phillips Rd	Old Cornelius Pass Rd	Helvetia Rd	RC	42,893
177	211200	Purdin Rd	ODOT Jur.	Thatcher Rd	RC	25,479
178	216200	Ritchey Rd	Ugb	Stringtown Rd	RC	14,084
179	218200	Rood Bridge Rd	Farmington Rd	Hillsboro Jur.	RC	60,325
180	219000	Rosedale Rd	229th Av	River Rd	RC	12,108
181	219700	Roy Rd	Cornelius-Schefflin Rd	Mountaindale Rd	RC	75,904
182	223600	Scoggins Valley Rd	Hwy 47	West Shore Dr	RC	157,569
183	223700	Scotch Church Rd	Jackson School Rd	Glencoe Rd	RC	23,203
184	224150	Seiffert Rd	Mountain Home Rd	Hwy 219	RC	15,706
185	224300	Sell Rd	Hwy 26	Green Mountain Rd	RC	4,334

	Rd #	Road Name	From	To	FC	UOM
		Longitudinal Paint Striping (Cont.)				L Ft
186	224400	Sellers Rd	Banks Rd	Woollen Rd	RC	39,780
187	225300	Shadybrook Rd	Yorkshire St	Dixie Mountain Rd	RC	69,965
188	226700	Simpson Rd	Hwy 219	Johnson School Rd	RC	7,581
189	228900	Spring Hill Rd	Yamhill Co. Jur.	Hwy 47	RC	126,429
190	231400	Stringtown Rd	B St	Gales Creek Rd	RC	75,215
191	231402	Stringtown Rd	Stringtown Rd	Gales Creek Rd	RC	455
192	233200	Susbauer Rd	Cornelius Jur.	Zion Church Rd	RC	65,322
193	234800	Thatcher Rd	Ugb (.15 n/Purdin Rd)	Kemper Rd	RC	18,401
194	236100	Timber Rd	Hwy 6	Hwy 26	RC	198,607
195	237300	Tongue Ln	Golf Course Rd	Iowa Hill Rd	RC	2,260
196	239600	Unger Rd	Hwy 219	Dixon Mill Rd	RC	28,050
197	241000	Vanderschuere Rd	Hwy 219	McCormick Hill Rd	RC	19,309
198	241700	Vernonia Rd	Hwy 26	Columbia Co. Jur.	RC	55,032
199	247550	West Shore Dr	Scoggins Valley Rd (e)	Scoggins Valley Rd (w)	RC	126,304
200	250500	Wilkesboro Rd	Mountindale Rd	Hwy 47	RC	22,829
201	253600	Wren Rd	Glencoe Rd	Cornelius-Schefflin Rd	RC	49,159
202	017200	096th Av	Hwy 10	Canyon Rd	NR	715
203	021500	107th Av	Walker Rd	House #2900	NR	870
204	021502	107th Av	107th Ave	Walker Rd	NR	150
205	022700	111th Av	Rainmont Rd	McDaniel Rd	NR	4,557
206	043700	174th Av	Laidlaw Rd	West Union Rd	NR	8,796
207	061900	201st Av	150' S of Baseline Rd	Baseline Rd	NR	470
208	114800	Blanton St	245 ft e/170th Av	170th Av	NR	795
209	121700	Butner Rd	Downing St	Walker Rd	NR	4,375
210	143900	Eastridge St	Wilshire St	Marlow Av	NR	3,172
211	144400	Ecole Av	Brightwood St	Walker Rd	NR	430
212	152820	Galice Ln	Landing Dr	Cornelius Pass Rd	NR	475
213	196100	Murray Rd	Cornell Rd	Filbert St	NR	708
214	197800	Nicol Rd	Willowmere Dr	Scholls Ferry Rd	NR	3,108
215	202700	Old Scholls Ferry Rd	Scholls Ferry Rd (e)	100' W of Scholls Ferry Rd (e)	NR	100
216	212200	Rainmont Rd	111th Av	113th Av	NR	2,000
217	215300	Ridgewood Av	Brenne Ln	Gable Park Rd	NR	466
218	225695	Shaw St	185th Av	198th Av	NR	1,664
219	238100	Trail Av	Cornell Rd	100' N of Cornell Rd	NR	225
220	245600	Washington Dr	Hall Bl	Taylor's Ferry Rd	NR	2,712
221	251500	Wilshire St	Hwy 26 (ramp)	Eastridge St	NR	6,082
222	010000	084th Av	Barnes Rd	Leahy Rd	UL	2,234
223	011100	086th Av	Brentwood St	Birchwood Rd	UL	300
224	037800	165th Av	150' S of Farmington Rd	150' N of Farmington Rd	UL	386
225	050750	184th Av	Kinnaman Rd	250' N of Kinnaman Rd	UL	154
226	063200	204th Av	Farmington Rd	100' N of Farmington Rd	UL	400
227	118800	Bronson Rd	156th Av	Bethany Bl	UL	2,887
228	123550	Canyon Ct	Multnomah Co. Jur.	066th Av	UL	354
229	123690	Canyon Ln	Canyon Dr	Canyon Rd (ne)	UL	368
230	173830	Kenny Tr	Barricade (s)	Barricade (n)	UL	7,594

	Rd #	Road Name	From	To	FC	UOM
		Longitudinal Paint Striping (Cont.)				L Ft
231	193400	Monterey Pl	150' S of Barnes Rd	Barnes Rd	UL	450
232	197800	Nicol Rd	Bridge #1202	Willowmere Dr	UL	2,715
233	249600	Whitepine Ln	Whitepine Ln	Hwy 10	UL	1,485
234	251500	Wilshire St	Eastridge St	Marlow Av	UL	1,726
235	930600	Commercial St (North Plains)	Glencoe Rd	Gordon Rd	UL	17,026
236	950130	Main St (North Plains)	Pacific St	North Av	UL	4,510
237	042600	173rd Av	Baseline Rd	Stark St	NUNR	9,210
238	129300	Cipole Rd	Hwy 99	Pacific Dr	NUL	11,775
239	136500	David Hill Rd	Forest Gale Dr	Ugb	NUL	2,745
240	224600	Sewell Av	Evergreen Rd	550' N of Evergreen Rd	NUL	1,650
241	110300	Bates Rd	Old Hwy 47	Patton Valley Rd	RL	3,090
242	110800	Beach Rd	Glencoe Rd	Gordon Rd	RL	17,978
243	110900	Beal Rd	Begin pavement	Hwy 47	RL	1,401
244	111400	Bell Rd	Hwy 99	Yamhill Co. Jur.	RL	14,836
245	123250	Campbell Rd	Laurelview Rd	Bald Peak Rd	RL	50,945
246	126500	Cedar Canyon Rd	Hwy 47	Killin Rd	RL	37,696
247	128300	Chehalem Station Rd	Hwy 99	End of pavemt (RR tracks)	RL	1,684
248	128590	Cherry Grove Dr	Larson Rd	Summit Av	RL	5,944
249	136500	David Hill Rd	Ugb	End of pavemt	RL	1,900
250	140200	Dilley Rd	Dudney Av	Stringtown Rd	RL	10,368
251	143110	Dudney Av	Hwy 47	Dilley Rd	RL	1,314
252	145100	Edy Rd	Aebischer Rd	Lebeau Rd	RL	1,161
253	153700	Geiger Rd	Lafollett Rd	Fern Hill Rd	RL	5,763
254	159200	Harrington Rd	Dersham Rd	Roy Rd	RL	40,484
255	159300	Harrison Rd	Begin pavemt (.023 e/Hahn Rd)	Hwy 26	RL	1,000
256	159700	Hartwick Rd	Cedar Canyon Rd	Satellite Dr	RL	11,200
257	162200	Hergert Rd	Private drives (s)	Blooming-Fern Hill Rd	RL	11,318
258	163100	Hiatt Rd	Old Hwy 47	Dilley Rd	RL	5,304
259	174900	Kruger Rd	Elwert Rd	Aebischer Rd	RL	27,871
260	175650	Lafollett Rd	Golf Course Rd	Geiger Rd	RL	7,697
261	178400	Lebeau Rd	Scholls-Sherwood Rd	End of Ac pavemt	RL	19,046
262	179200	Leisy Rd	Hornecker Rd	Wren Rd	RL	26,985
263	181600	Logie Trail Rd	Helvetia Rd	Multnomah Co. Jur.	RL	26,074
264	187100	Mason Hill Rd	Jackson School Rd	Jarrell Rd	RL	49,229
265	191600	Midway Rd	Vanderschuere Rd	Hwy 219	RL	10,866
266	193000	Minter Bridge Rd	Burkhalter Rd	Gabel Rd	RL	20,659
267	194400	Mountain Home Rd	Seiffert Rd	Hwy 219	RL	13,300
268	199340	Nursery Rd	Iowa Hill Rd	Hergert Rd	RL	16,964
269	201800	Old Cornelius Pass Rd	Phillips Rd	Multnomah Co. Jur.	RL	27,513
270	201850	Old Hwy 47	Hwy 47	B St (n/Hiatt Rd)	RL	11,192
271	201870	Old Hwy 47	002nd St (Gaston)	Old Hwy 47	RL	15,416
272	201870	Old Hwy 47	Patton Valley Rd	Hwy 47 (Dilley)	RL	63,626
273	202500	Old Pumpkin Ridge Rd	Mountindale Rd	Pumpkin Ridge Dr	RL	10,695
274	203500	Osterman Rd	Visitation Rd	Hwy 47	RL	9,078

	Rd #	Road Name	From	To	FC	UOM
		Longitudinal Paint Striping (Cont.)				L Ft
275	206000	Parrett Mountain Rd	Ladd Hill Rd	Yamhill Co. Jur.	RL	17,772
276	208200	Pihl Rd	Hwy 26	Turk Rd	RL	9,810
277	209900	Porter Rd	Hwy 47	Verboort Rd	RL	24,530
278	211100	Pumpkin Ridge Rd	Shadybrook Rd	End pavemt	RL	135,312
279	225800	Shearer Hill Rd	Clapshaw Hill Rd	House #11155	RL	5,614
280	228910	Spring Hill Rd	Hwy 47	Old Hwy 47	RL	3,699
281	235900	Tile Flat Rd	Grabhorn Rd	Farmington Rd	RL	27,819
282	239800	Vadis Rd	Gordon Rd	End of pavement	RL	16,821
283	242800	Visitation Rd	Verboort Rd	Osterman Rd	RL	9,024
284	252350	Winters Rd	Pvt drive (s)	Blooming-Fern Hill Rd	RL	40,420
				Total Feet		6,430,607



Vegetation Maintenance

Brush Cut

Shoulder Mowing

Landscape Mowing

Targeted Vegetation Treatment

Community Service Maintenance

	Rd #	Road Name	From	To	FC	UOM
		Brush Cut				Shldr Mi
1	043700	174th Av	Bronson Rd	Park View Bl	UA	0.50
2	043700	174th Av	Park View Bl	Laidlaw Rd	UA	1.04
3	051000	185th Av	Springville Rd	UGB (n/Springville Rd)	UA	0.98
4	109800	Barnes Rd	Burnside St	Miller Rd	UA	0.74
5	109800	Barnes Rd	Miller Rd	Leahy Rd	UA	0.93
6	109800	Barnes Rd	Baltic Av	Cedar Hills Bl	UA	1.97
7	109800	Barnes Rd	Cedar Hills Bl	117th Av	UA	0.49
8	109800	Barnes Rd	117th Av	Stark St	UA	0.62
9	121200	Burnside St	Multnomah Co. Jur.	Barnes Rd	UA	0.21
10	147300	Evergreen Rd	Sewell Rd	Glencoe Rd	UA	4.18
11	161500	Helvetia Rd	Hwy 26	West Union Rd	UA	1.78
12	172700	Kaiser Rd	Springville Rd	Multnomah Co. Jur.	UA	1.74
13	192300	Miller Rd	Barnes Rd	Multnomah Co. Jur.	UA	0.63
14	235200	Thompson Rd	Multnomah Co. Jur.	Permian Dr	UA	1.01
15	235200	Thompson Rd	Permian Dr	Saltzman Rd	UA	1.68
16	244000	Walker Rd	Canyon Rd	Hwy 217	UA	1.43
17	244000	Walker Rd	185th Av	Von Neumann Dr (Hills. Jur.)	UA	1.15
18	247800	West Union Rd	143rd Av	Bethany Bl	UA	1.43
19	051000	185th Av	UGB (n/Springville)	Germantown Rd	RA	1.62
20	154100	Germantown Rd	Multnomah Co. Jur.	Cornelius Pass Rd	RA	2.92
21	154700	Glencoe Rd	Evergreen Rd	Zion Church Rd	RA	3.68
22	154700	Glencoe Rd	Zion Church Rd	Beach Rd	RA	2.24
23	154700	Glencoe Rd	Beach Rd	Hwy 26	RA	0.32
24	168700	Jackson School Rd	Evergreen Rd	Hwy 26	RA	4.30
25	168700	Jackson School Rd	Hwy 26	West Union Rd	RA	2.31
26	168702	Jackson School Rd	Jackson School Rd	West Union Rd	RA	0.07
27	247800	West Union Rd	Helvetia Rd	Jackson School Rd	RA	5.75
28	247802	West Union Rd	Helvetia Rd	West Union Rd (se)	RA	0.13
29	247804	West Union Rd	Helvetia Rd	West Union Rd (nw)	RA	0.11
30	025000	119th Av	Cornell Rd	McDaniel Rd	UC	1.59
31	030900	143rd Av	Hunters Dr	Thompson Rd	UC	1.07
32	060400	197th Av	Rock Rd	Baseline Rd	UC	1.00
33	118800	Bronson Rd	Bethany Bl	174th Av	UC	1.50
34	118800	Bronson Rd	174th Av	185th Av	UC	1.43
35	178300	Leahy Rd	Barnes Rd	090th Av	UC	1.33
36	178310	Leahy Rd	090th Av	107th Av	UC	1.98
37	219600	Roxbury Av	Walker Rd	Berkshire St	UC	0.78
38	220800	Saltzman Rd	Thompson Rd	Laidlaw Rd	UC	1.12
39	234660	Terman Rd	Murray Bl (n-bnd)	Murray Bl (s-bnd)	UC	0.48
40	234662	Terman Rd	Terman Rd	Murray Bl (n-bnd)	UC	0.36

	Rd #	Road Name	From	To	FC	UOM
		Brush Cut (Cont.)				Shldr Mi
41	131100	Collins Rd	Northrup Rd	Kay Rd	RC	3.37
42	135700	Dairy Creek Rd	Mountaindale Rd	Fern Flat Rd	RC	14.91
43	139300	Dersham Rd	Hwy 26	Mountaindale Rd	RC	0.84
44	140700	Dixie Mountain Rd	Shadybrook Rd	Northrup Rd	RC	2.46
45	140720	Dixie Mountain Rd	Kay Rd	Rocky Point Rd	RC	12.05
46	154702	Glencoe Rd	Wren Rd	Glencoe Rd	RC	0.17
47	154704	Glencoe Rd	Glencoe Rd	Wren Rd	RC	0.19
48	155900	Gordon Rd	Zion Church Rd	Hwy 26	RC	3.33
49	161500	Helvetia Rd	West Union Rd	Phillips Rd	RC	2.22
50	161500	Helvetia Rd	Phillips Rd	Jackson Quarry Rd	RC	4.64
51	168500	Jackson Quarry Rd	West Union Rd	Helvetia Rd	RC	2.17
52	168700	Jackson School Rd	West Union Rd	Mason Hill Rd	RC	2.60
53	168700	Jackson School Rd	Mason Hill Rd	Shadybrook Rd	RC	2.43
54	173300	Kay Rd	Dixie Mountain Rd	Collins Rd	RC	1.44
55	189500	Meek Rd	Brookwood Pk	Begin UGB	RC	0.84
56	189500	Meek Rd	Sewell Rd (End UGB)	Jackson School Rd	RC	2.26
57	194500	Mountaindale Rd	North Av	Dersham Rd	RC	2.39
58	198500	Northrup Rd	Dixie Mountain Rd	Collins Rd	RC	0.77
59	201800	Old Cornelius Pass Rd	Germantown Rd	Cornelius Pass Rd	RC	0.18
60	201800	Old Cornelius Pass Rd	Cornelius Pass Rd	Phillips Rd	RC	1.42
61	208100	Phillips Rd	Old Cornelius Pass Rd	Helvetia Rd	RC	4.44
62	223700	Scotch Church Rd	Jackson School Rd	Glencoe Rd	RC	3.29
63	225300	Shadybrook Rd	Yorkshire St	Dixie Mountain Rd	RC	4.80
64	058300	195th Av	Phillips Rd	Pvt drive (n)	RL	0.98
65	067440	212th Pl	Bendemeer Rd	Pvt drives (n)	RL	0.29
66	067530	214th Pl	Bendemeer Rd	Pvt drives (n)	RL	0.29
67	070025	265th Pl	Mason Hill Rd	Gristmill Dr	RL	0.45
68	107700	Badertscher Rd	Helvetia Rd	Pvt drives (e-n)	RL	1.07
69	111900	Bendemeer Rd	Old Pass Rd	West Union Rd	RL	0.90
70	112900	Bidwell Rd	Dierdorff Rd	Pvt drives (s)	RL	0.48
71	113050	Birch Av	Oak Dr	Meek Rd	RL	0.40
72	113600	Bishop Rd	Helvetia Rd	Pvt drives (n)	RL	1.68
73	116700	Braga Rd	Meacham Rd	Pvt drive (n)	RL	1.44
74	119580	Brunswick Canyon Rd	Pumpkin Ridge Rd	Pvt drive (n)	RL	1.62
75	120200	Bump Rd	Linklater Rd	Pvt drives (n)	RL	0.90
76	132600	Corey Rd	Old Pumpkin Ridge Rd	Dairy Creek Rd	RL	6.51
77	139900	Dick Rd	West Union Rd	End of pavement	RL	2.02
78	139900	Dick Rd	End of pavement	Phillips Rd	RL	1.13
79	139900	Dick Rd	Phillips Rd	Mullerleile Rd	RL	1.50
80	139900	Dick Rd	Mullerleile Rd	Pvt gate (n)	RL	0.64
81	140000	Dierdorff Rd	Helvetia Rd	Groveland Rd	RL	1.06
82	140700	Dixie Mountain Rd	Northrup Rd	Slide	RL	2.26

	Rd #	Road Name	From	To	FC	UOM
		Brush Cut (Cont.)				Shldr Mi
83	140720	Dixie Mountain Rd	Rocky Point Rd	Otto Miller Rd	RL	7.95
84	142000	Dorland Rd	Solberger Rd	Dixie Mountain Rd	RL	4.62
85	144340	Echo Glen Ln	Shadybrook Rd	End of Co. Jur. (w)	RL	0.27
86	149200	Fern Flat Rd	Dairy Creek Rd	Greener Rd	RL	1.24
87	149200	Fern Flat Rd	Greener Rd	Pvt drives (n)	RL	4.28
88	154200	Gerrish Rd	Corey Rd	End of Co. Jur. (n)	RL	0.77
89	156700	Greener Rd	Fern Flat Rd	Pvt gate (n)	RL	6.59
90	157500	Groveland Dr	Helvetia Rd	Begin UGB	RL	0.68
91	157500	Groveland Dr	End UGB	Dead End (w)	RL	0.20
92	157600	Groveland Rd	Groveland Dr	West Union Rd	RL	1.41
93	157600	Groveland Rd	West Union Rd	Dierdorff Rd	RL	2.07
94	157600	Groveland Rd	Dierdorff Rd	So. Pacific RR Tracks	RL	0.36
95	158900	Hansen Rd	Dixie Mountain Rd	Pvt gate (s)	RL	1.21
96	168500	Jackson Quarry Rd	Helvetia Rd	Bridge #1349	RL	2.39
97	168500	Jackson Quarry Rd	Bridge #1349	Mason Hill Rd	RL	1.52
98	169500	Jarrell Rd	Munson Rd	Mason Hill Rd	RL	1.41
99	173300	Kay Rd	Collins Rd	Pvt drive (n)	RL	0.41
100	173500	Keller Rd	Corey Rd	Pumpkin Ridge Rd	RL	4.91
101	180700	Linklater Rd	Meacham Rd	Pvt drives (w)	RL	1.12
102	181600	Logie Trail Rd	Helvetia Rd	Multnomah Co. Jur.	RL	4.93
103	187100	Mason Hill Rd	Jackson School Rd	Jarrell Rd	RL	4.87
104	188600	McNew Rd	Corey Rd	Pvt drive (n)	RL	0.87
105	188700	Meacham Rd	Dairy Creek Rd	Murtaugh Rd	RL	0.94
106	188700	Meacham Rd	Murtaugh Rd	Bump Rd	RL	2.91
107	188800	Mead Ln	Pumpkin Ridge Rd (s)	End of pavement	RL	0.32
108	188800	Mead Ln	End pavement	Begin pavement	RL	0.46
109	188800	Mead Ln	Begin pavement	Pumpkin Ridge Rd (n)	RL	0.35
110	189600	Meier Rd	Helvetia Rd	End of pavement	RL	1.14
111	189600	Meier Rd	End of pavement	Pvt drive (e)	RL	0.33
112	193600	Moran Rd	Rocky Point Rd	Pvt drive (s)	RL	2.33
113	193700	Moreland Rd	Dorland Rd	Multnomah Co. Jur.	RL	3.63
114	194900	Mullerleile Rd	Valley Vista Rd	Dick Rd	RL	0.70
115	195100	Munson Rd	Multnomah Co. Jur.	Jarrell Rd	RL	0.88
116	195700	Murphy Rd	Dairy Creek Rd	Pumpkin Ridge Rd	RL	5.37
117	196200	Murtaugh Rd	Meacham Rd	End of pavemt (Bridge #19190)	RL	1.34
118	196200	Murtaugh Rd	End of pavemt (Bridge #19190)	Gate @Sky Ranch drive	RL	1.33
119	201800	Old Cornelius Pass Rd	Phillips Rd	Multnomah Co. Jur.	RL	2.82
120	202400	Old Pass Rd	Cornelius Pass Rd	West Union Rd	RL	1.18
121	202500	Old Pumpkin Ridge Rd	Mountaindale Rd	Golf Club svc. entr.	RL	1.04
122	202500	Old Pumpkin Ridge Rd	Golf Club svc. entr.	Pumpkin Ridge Dr	RL	1.36
123	202500	Old Pumpkin Ridge Rd	Pumpkin Ridge Dr	Corey Rd	RL	0.58
124	202500	Old Pumpkin Ridge Rd	Corey Rd	Pumpkin Ridge Rd	RL	2.50
125	203600	Otto Miller Rd	Dixie Mountain Rd	Columbia Co. Jur.	RL	2.14

	Rd #	Road Name	From	To	FC	UOM
		Brush Cut (Cont.)				Shldr Mi
126	206950	Pederson Rd	Munson Rd	Multnomah Co. Jur.	RL	1.73
127	210200	Pottratz Rd	Dixie Mountain Rd (n)	Barricade (s)	RL	1.42
128	211080	Pumpkin Ridge Dr	Pumpkin Ridge Rd	Old Pumpkin Ridge Rd	RL	1.82
129	211100	Pumpkin Ridge Rd	Shadybrook Rd	Old Pumpkin Ridge Rd	RL	5.71
130	211100	Pumpkin Ridge Rd	Old Pumpkin Ridge Rd	End pavemt (.15 nw/Murphy Rd)	RL	7.29
131	211100	Pumpkin Ridge Rd	End pavemt (.15 nw/Murphy Rd)	Pvt drive (n)	RL	9.67
132	226080	Shermans Mill Rd	Fern Flat Rd	Barricade (nw)	RL	1.10
133	226250	Shiplely Rd	Pumpkin Ridge Rd	Pvt drive (e-n)	RL	0.91
134	227100	Smoke Ranch Rd	Dixie Mountain Rd	Impassable (w)	RL	2.02
135	227400	Solberger Rd	Jarrell Rd	Dorland Rd	RL	1.85
136	230800	Stoltenberg Rd	Dixie Mountain Rd	Pvt gate (ne)	RL	1.76
137	234100	Tannock Rd	Dixie Mountain Rd	Pvt drives (se)	RL	1.00
138	238600	Truitt Rd	Pvt drives (e)	Shadybrook Rd	RL	1.15
139	239300	Uebel Rd	Dairy Creek Rd	Dead End (w)	RL	0.59
140	240500	Valley Vista Rd	Phillips Rd	End of pavemt (n-Hse #12345)	RL	2.60
141	240500	Valley Vista Rd	End of pavemt (n/Hse #12345)	Pvt drive (n)	RL	1.33
142	250840	Willis Ln	Pumpkin Ridge Rd	Gate (e)	RL	0.90
143	256900	Yungen Rd	Bishop Rd	Pvt drives (e)	RL	0.99
				Total Shoulder Miles		288.99

	Rd #	Road Name	From	To	FC	UOM
		Shoulder Mowing				Shldr Mi
1	000150	001st Av	Grant St	Cody Ct	UA	0.86
2	001570	025th Av	Beacon Ct	Evergreen Rd	UA	0.27
3	015900	092nd Av	Garden Home Rd	Allen (south of) Bl	UA	0.73
4	027250	124th Av	Tonquin Rd	Tualatin-Sherwood Rd	UA	3.14
5	043700	174th Av	Bronson Rd	Laidlaw Rd	UA	1.54
6	043950	175th Av	Scholls Ferry Rd	Cooper Mountain (End UGB) Ln	UA	1.55
7	043950	175th Av	Cooper Mountain (End UGB) Ln	Begin UGB	UA	1.75
8	043950	175th Av	Begin UGB	Rigert Rd	UA	2.01
9	051000	185th Av	Bany Rd	Farmington Rd	UA	1.12
10	051000	185th Av	Springville Rd	UGB (n/Springville)	UA	0.98
11	066800	209th Av	Farmington Rd	TV Hwy	UA	4.20
12	108800	Bany Rd	170th Av	185th Av	UA	1.53
13	109800	Barnes Rd	Hwy 217 (Ramps)	117th Av	UA	2.30
14	110200	Basalt Creek Rd	Grahams Ferry Rd	Tonquin Rd	UA	1.36
15	111300	Beef Bend Rd	Hwy 99	150th Av	UA	4.01
16	146300	Elwert Rd	Hwy 99	Edy Rd	UA	2.06
17	147300	Evergreen Rd	Brookwood Pk	Glencoe Rd	UA	6.89
18	148950	Farmington Rd	Murray Bl	Signal 390	UA	2.94
19	148950	Farmington Rd	Signal 408	209th Av	UA	1.19
20	149300	Fern Hill Rd	Geiger Rd	Hwy 47	UA	1.47
21	152800	Gales Creek Rd	Thatcher Rd (.062 east)	Sheelar (Ugb) Ln	UA	2.99
22	153100	Garden Home Rd	071st Av	092nd Av	UA	2.00
23	154700	Glencoe Rd	Cody Ct	UGB Evergreen Rd	UA	2.42
24	154700	Glencoe Rd	Hwy 26 (w-bnd Ramps)	Commercial St	UA	0.87
25	156300	Grahams Ferry Rd	Clay St	Tonquin Rd	UA	0.51
26	161500	Helvetia Rd	Hwy 26 ramp	West Union Rd	UA	1.69
27	172700	Kaiser Rd	Vance Dr	Taennler Ct	UA	0.47
28	172700	Kaiser Rd	Springville Rd	Multnomah Co. Jur.	UA	1.74
29	173600	Kemmer Rd	170th Av	175th Av	UA	0.49
30	192300	Miller Rd	Barnes Rd	Multnomah Co. Jur.	UA	0.63
31	203330	Oregon St	Tualatin-Sherwood Rd	Tonquin Rd	UA	1.24
32	204290	Pacific Av	Begin Co. Jur. (.025 w/D St)	E St	UA	0.21
33	215600	Rigert Rd	170th Av	175th Av	UA	0.43
34	216400	River Rd	Oakhurst St	Rood Bridge Rd	UA	1.74
35	220800	Saltzman Rd	Burton St	Thompson Rd	UA	1.56
36	223200	Scholls Ferry Rd	Raleighwood Ln	Hall Bl	UA	6.69
37	223200	Scholls Ferry Rd	Roy Rogers Rd	Tile Flat (UGB) Rd	UA	1.81
38	229400	Springville Rd	Multnomah Co. Jur.	185th Av	UA	4.12
39	237400	Tonquin Rd	Grahams Ferry Rd	Waldo Wy	UA	1.49
40	237400	Tonquin Rd	Begin Ugb	Oregon St	UA	0.68
41	244000	Walker Rd	Canyon Rd	Murray Bl	UA	5.07
42	247800	West Union Rd	143rd Av	Helvetia Rd	UA	11.06
43	247800	West Union Rd	Jackson School Rd	Glencoe Rd	UA	2.39
44	247802	West Union Rd	Helvetia Rd	West Union Rd (se)	UA	0.13
45	001800	065th Av	Elligsen Rd	I-205 Hwy	RA	4.89
46	051000	185th Av	UGB (n/Springville)	Germantown Rd	RA	1.62
47	107573	B St	Hwy 47	End of Co. Jur. (n)	RA	1.15

	Rd #	Road Name	From	To	FC	UOM
		Shoulder Mowing (Cont.)				Shldr Mi
48	111300	Beef Bend Rd	150th Av	Roy Rogers Rd	RA	2.04
49	115300	Blooming-Fern Hill Rd	Golf Course Rd	Fern Hill Rd	RA	4.63
50	132900	Cornelius-Schefflin Rd	Begin Co. Jur.	Kerkman Rd	RA	6.65
51	145700	Elligsen Rd	065th Av	Wilsonville Jur.	RA	1.02
52	146300	Elwert Rd	Edy Rd	Lebeau Rd	RA	1.95
53	148950	Farmington Rd	209th Av	Hwy 219	RA	10.65
54	149300	Fern Hill Rd	Blooming-Fern Hill Rd	Geiger Rd	RA	1.49
55	152800	Gales Creek Rd	Sheelar (Ugb) Ln	Hwy 6	RA	14.79
56	154100	Germantown Rd	Multnomah Co. Jur.	Cornelius Pass Rd	RA	2.92
57	154700	Glencoe Rd	UGB Evergreen Rd	Hwy 26 (e-bnd Ramps)	RA	6.11
58	155800	Golf Course Rd	Tongue Ln	Cornelius Jur.	RA	4.19
59	156000	Grabel Rd	Minter Bridge Rd	Hwy 219	RA	0.67
60	168700	Jackson School Rd	Evergreen Rd	Hwy 26 e-bound ramps	RA	4.14
61	168700	Jackson School Rd	Hwy 26 w-bound ramps	West Union Rd	RA	2.19
62	168702	Jackson School Rd	Jackson School Rd	West Union Rd	RA	0.07
63	186800	Martin Rd	Quince St	Verboort Rd	RA	3.62
64	193000	Minter Bridge Rd	Grabel Rd	Morgan Rd	RA	2.79
65	216400	River Rd	Scholls Ferry Rd	Oakhurst St	RA	12.25
66	219750	Roy Rogers Rd	UGB (Bridge #19032)	UGB (.496 s/Bull Mountain Rd)	RA	4.73
67	223200	Scholls Ferry Rd	Tile Flat (UGB) Rd	Hwy 219	RA	8.31
68	223300	Scholls-Sherwood Rd	Roy Rogers Rd	Scholls Ferry Rd	RA	9.48
69	237300	Tongue Ln	Hwy 219	Golf Course Rd	RA	6.02
70	237400	Tonquin Rd	Waldo Wy	Begin Ugb	RA	2.88
71	237400	Tonquin Rd	Morgan Rd	Begin Ugb	RA	2.16
72	241500	Verboort Rd	Cornelius-Schefflin Rd	Hwy 47	RA	4.19
73	247800	West Union Rd	Helvetia Rd	Jackson School Rd	RA	5.75
74	247804	West Union Rd	Helvetia Rd	West Union Rd	RA	0.11
75	257500	Zion Church Rd	Glencoe Rd	Kerkman Rd	RA	4.06
76	008000	080th Av	Pine St	Oleson Rd	UC	2.49
77	014500	090th Av	Taylor St	Leahy Rd	UC	0.69
78	022400	110th Av	Hwy 10	Canyon Rd	UC	0.71
79	030900	143rd Av	Cornell Rd	Hunters Dr	UC	0.63
80	030900	143rd Av	Hunters Dr	Thompson Rd	UC	1.07
81	032000	149th Av	Division St	006th St	UC	0.11
82	032300	150th Av	Beef Bend Rd	Bull Mountain Rd	UC	1.91
83	035100	160th Av	Davis Rd	Noah Ln	UC	1.72
84	047000	179th Av	Oak St	Farmington Rd	UC	0.39
85	051000	185th Av	Gassner Rd	Bany Rd	UC	1.25
86	054050	190th Av	Kemmer Rd	Gassner Rd	UC	0.73
87	060400	197th Av	Rock Rd	Baseline Rd	UC	1.00
88	060800	198th Av	Farmington Rd	Rock Rd	UC	5.21
89	108700	Banks Rd	Courting Hill Dr	Sellers Rd	UC	0.98
90	118800	Bronson Rd	Bethany Bl	185th Av	UC	2.92
91	119100	Brookman Rd	Ladd Hill Rd	Hwy 99	UC	3.39
92	120100	Bull Mountain Rd	Begin Co.Jur.(.027 w/Angus Pl)	Roy Rogers Rd	UC	3.69
93	121700	Butner Rd	Park Wy	Murray Bl	UC	3.86
94	069000	Century Bl	Rosedale Rd	End Co.Jur.(#4027_n-prop.line)	UC	3.07

	Rd #	Road Name	From	To	FC	UOM
		Shoulder Mowing (Cont.)				Shldr Mi
95	129300	Cipole Rd	Tualatin-Sherwood Rd	Hwy 99	UC	2.41
96	136500	David Hill Rd	Thatcher Rd	Forest Gale Dr	UC	1.37
97	145100	Edy Rd	Begin Co. Jur. (#17295 e-prop.line)	Elwert Rd	UC	1.29
98	146200	Elsner Rd	Roy Rogers Rd	Beef Bend Rd	UC	2.17
99	153400	Gassner Rd	185th Av	Grabhorn Rd	UC	1.95
100	154700	Glencoe Rd	Commercial St	North Av	UC	0.44
101	155900	Gordon Rd	south of Cottage St	North Av	UC	0.70
102	156100	Grabhorn Rd	Tile Flat Rd	Stonecreek Dr	UC	2.25
103	156100	Grabhorn Rd	Stonecreek Dr	Farmington Rd	UC	3.29
104	156290	Grahams Ferry Rd	Clackamas Co. Jur.	Cahalin St	UC	1.11
105	156300	Grahams Ferry Rd	Tonquin Rd	Tualatin Juris (.104 s/lbach St)	UC	1.77
106	165500	Hornecker Rd	Begin Co.Jur.(.06 se/Br.#1313)	Bridge 1313	UC	0.15
107	173600	Kemmer Rd	175th Av	190th Av	UC	1.63
108	174100	Kinnaman Rd	175th Av	198th Av	UC	2.57
109	174110	Kinnaman Rd	198th Av	209th Av	UC	1.00
110	175700	Laidlaw Rd	Multnomah Co. Jur.	140th Av	UC	6.84
111	178300	Leahy Rd	Barnes Rd	090th Av	UC	1.33
112	178310	Leahy Rd	090th Av	107th Av	UC	1.98
113	181300	Locust St	080th Av	Hall Bl	UC	0.68
114	199220	Norwood Rd	I-5	Boones Ferry Rd	UC	1.03
115	200020	Oak St	072nd Av	Hall Bl	UC	1.36
116	200380	Oak St	Crossing at grade	Hwy 47	UC	0.63
117	201950	Old Hwy 99	Brookman Rd	End Co. Jur. (Hse #23840)	UC	0.74
118	204290	Pacific Av	E St	Ritchey Rd	UC	0.70
119	204300	Pacific Dr	Hwy 99 (ne)	Hwy 99	UC	1.39
120	215600	Rigert Rd	Beavtn Jur. (.023 e/160th Av)	170th Av	UC	1.13
121	215600	Rigert Rd	175th Av	185th Av	UC	1.11
122	219000	Rosedale Rd	209th Av	229th (UGB) Av	UC	1.91
123	220800	Saltzman Rd	Thompson Rd	Laidlaw Rd	UC	1.12
124	234800	Thatcher Rd	Gales Creek Rd	Purdin Rd	UC	3.06
125	235900	Tile Flat Rd	Scholls Ferry Rd	Kobbe (UGB) Dr	UC	1.06
126	235900	Tile Flat Rd	Kobbe (UGB) Dr	Grabhorn Rd	UC	0.89
127	246300	Watercrest Rd	Thatcher Rd	Vista Dr	UC	0.67
128	250500	Wilkesboro Rd	Aerts Rd	Hwy 47	UC	1.86
129	252495	Witch Hazel Rd	Brookwood Av	River Rd	UC	1.50
130	008900	082nd Av	Norwood (w-leg) Rd	Norwood (e-leg) Rd	RC	0.24
131	100400	Aebischer Rd	Kruger Rd	Edy Rd	RC	1.56
132	107620	Bacona Rd	Fisher Rd	Genzer Rd	RC	6.24
133	108200	Bald Peak Rd	Hwy 219	Yamhill Co. Jur.	RC	9.87
134	108700	Banks Rd	Hwy 26	Courting Hill Dr	RC	2.45
135	120600	Burkhalter Rd	Rood Bridge Rd	Hwy 219	RC	3.16
136	127700	Chapman Rd	Hwy 99	Kruger Rd	RC	6.31
137	129400	Clapshaw Hill Rd	Kansas City Rd	Gales Creek Rd	RC	7.18
138	130100	Clark Hill Rd	Scholls Ferry Rd	Farmington Rd	RC	4.83
139	131100	Collins Rd	Northrup Rd	Kay Rd	RC	3.37
140	135700	Dairy Creek Rd	Mountindale Rd	Fern Flat Rd	RC	14.91
141	139300	Dersham Rd	Harrington Rd	Hwy 26 (e-bnd Ramps)	RC	2.98

	Rd #	Road Name	From	To	FC	UOM
		Shoulder Mowing (Cont.)				Shldr Mi
142	139300	Dersham Rd	Hwy 26 (w-bnd Ramps)	Mountaindale Rd	RC	0.71
143	140700	Dixie Mountain Rd	Shadybrook Rd	Northrup Rd	RC	2.46
144	140720	Dixie Mountain Rd	Kay Rd	Rocky Point Rd	RC	12.05
145	140800	Dixon Mill Rd	Iowa Hill Rd	Hardebeck Rd	RC	9.68
146	145100	Edy Rd	Elwert Rd	Aebischer Rd	RC	3.95
147	149300	Fern Hill Rd	Spring Hill Rd	Blooming-Fern Hill Rd	RC	4.27
148	150100	Fisher Rd	Hwy 26	Bacona Rd	RC	1.39
149	153500	Gaston Rd	Hardebeck Rd	Gaston Jur. (.199 e/Hwy 47)	RC	2.21
150	154704	Glencoe Rd	Glencoe Rd	Glencoe (s-n axis lane) Rd	RC	0.19
151	155900	Gordon Rd	Zion Church Rd	Vadis Rd	RC	3.22
152	156500	Green Mountain Rd	Sell Rd	Pihl Rd	RC	10.74
153	157000	Greenville Rd	Roy Rd	Kansas City Rd	RC	6.59
154	159000	Hardebeck Rd	Gaston Rd	Dixon Mill Rd	RC	0.17
155	161500	Helvetia Rd	West Union Rd	Jackson Quarry Rd	RC	6.86
156	164400	Hillside Rd	Kansas City Rd	Clapshaw Hill Rd	RC	6.81
157	165500	Hornecker Rd	Bridge 1313	Susbauer Rd	RC	3.65
158	168000	Iowa Hill Rd	Dixon Mill Rd	Tongue Ln	RC	4.38
159	168500	Jackson Quarry Rd	West Union Rd	Helvetia Rd	RC	2.17
160	168700	Jackson School Rd	West Union Rd	Shadybrook Rd	RC	5.03
161	172100	Johnson School Rd	Simpson Rd	Tongue Ln	RC	5.76
162	172900	Kansas City Rd	Kemper Rd	Hillside Rd	RC	0.17
163	172900	Kansas City Rd	Hillside Rd	Greenville Rd	RC	4.78
164	173300	Kay Rd	Dixie Mountain Rd	GRAVEL	RC	1.44
165	173700	Kemper Rd	Hwy 47	Kansas City Rd	RC	3.55
166	173900	Kerkman Rd	Zion Church Rd	Harrington Rd	RC	2.54
167	174900	Kruger Rd	Aebischer Rd	Mountain Home Rd	RC	2.44
168	177100	Laurel Rd	Hwy 219	Bald Peak (right turn) Rd	RC	6.45
169	178000	Laurelwood Rd	Bald Peak Rd	Spring Hill Rd	RC	6.70
170	187900	McCormick Hill Rd	Laurel Rd	Vanderschuere Rd	RC	3.17
171	189510	Meek Rd	Sewell Rd	Jackson School Rd	RC	2.26
172	194400	Mountain Home Rd	Kruger Rd	Seiffert Rd	RC	2.55
173	194500	Mountaindale Rd	North Av	Wilkesboro Rd	RC	12.80
174	198500	Northrup Rd	Dixie Mountain Rd	Collins Rd	RC	0.77
175	199200	Norwood Rd	065th Av	082nd Av	RC	1.78
176	199210	Norwood Rd	082nd Av	I-5	RC	0.21
177	201800	Old Cornelius Pass Rd	Germantown Rd	Phillips Rd	RC	1.60
178	201870	Old Hwy 47	Old Hwy 47	Patton Valley Rd	RC	0.62
179	201872	Old Hwy 47	Hwy 47 (e)	Old Hwy 47 (w)	RC	0.24
180	206400	Patton Valley Rd	Old Hwy 47	Bates St	RC	10.46
181	208100	Phillips Rd	Old Cornelius Pass Rd	Helvetia Rd	RC	4.44
182	211200	Purdin Rd	Hwy 47	Thatcher Rd	RC	2.73
183	216200	Ritchey Rd	Pacific Av	Stringtown Rd	RC	2.65
184	218200	Rood Bridge Rd	Farmington Rd	Hillsboro Jur.	RC	6.15
185	219000	Rosedale Rd	229th (UGB) Av	River Rd	RC	1.79
186	219700	Roy Rd	Cornelius-Schefflin Rd	Mountaindale Rd	RC	7.38
187	223600	Scoggins Valley Rd	Hwy 47	Stepien Rd	RC	15.51
188	223700	Scotch Church Rd	Jackson School Rd	Glencoe Rd	RC	3.29
189	224150	Seiffert Rd	Mountain Home Rd	Hwy 219	RC	4.14

	Rd #	Road Name	From	To	FC	UOM
		Shoulder Mowing (Cont.)				Shldr Mi
190	224300	Sell Rd	Hwy 26	Green Mountain Rd	RC	0.87
191	224400	Sellers Rd	Banks Rd	UGB	RC	0.58
192	224400	Sellers Rd	UGB	Woollen Rd	RC	3.47
193	225300	Shadybrook Rd	North Av	Dixie Mountain Rd	RC	5.40
194	226700	Simpson Rd	Hwy 219	Johnson School Rd	RC	0.98
195	228900	Spring Hill Rd	Yamhill Co. Jur.	Hwy 47	RC	12.47
196	229750	Stafford Rd	Strohmayr Rd	Hwy 6	RC	0.86
197	231400	Stringtown Rd	B St	Gales Creek Rd	RC	9.10
198	231402	Stringtown Rd	Stringtown Rd	Gales Creek Rd	RC	0.10
199	231500	Strohmayr Rd	Greenville Rd	Stafford Rd	RC	2.76
200	233200	Susbauer Rd	Cornelius Jur.	Zion Church Rd	RC	6.38
201	234800	Thatcher Rd	Purdin Rd	Kemper Rd	RC	2.14
202	236100	Timber Rd	Hwy 6	Hwy 26	RC	19.32
203	237300	Tongue Ln	Golf Course Rd	Iowa Hill Rd	RC	0.22
204	239600	Unger Rd	Hwy 219	Dixon Mill Rd	RC	6.02
205	241000	Vanderschuere Rd	Hwy 219	McCormick Hill Rd	RC	3.54
206	241700	Vernonia Rd	Hwy 26	Columbia Co. Jur.	RC	5.27
207	247550	West Shore Dr	Scoggins Valley Rd	Scoggins Valley Rd	RC	12.01
208	250500	Wilkesboro Rd	Mountindale Rd	Aerts Rd	RC	0.38
209	253500	Woollen Rd	Sellers Rd	Green Mountain Rd	RC	2.33
210	253600	Wren Rd	Glencoe Rd	Cornelius-Schefflin Rd	RC	4.98
211	028430	133rd Av	Beef Bend Rd	Pvt gate (n)	NR	0.84
212	189100	Meadow Dr	Walker Rd	Pioneer Rd	NR	1.14
213	208800	Pioneer Rd	137th Av	Dead End (w/150th Av)	NR	1.55
214	225690	Shaw St	160th Av	198th Av	NR	3.95
215	009800	084th Av	Norwood Rd	House #22245	UL	0.87
216	029600	137th Av	River Ln	Beef Bend Rd	UL	1.17
217	151250	Forest Ridge Pl	Cds (se)	Mount Adams Dr	UL	0.21
218	194320	Mount Adams Dr	Cds (sw)	Weir Rd	UL	0.83
219	067250	083rd Ct	Rosedale Rd	Cds (n)	NUL	0.28
220	070200	273rd Av	Evergreen Rd	End of County Road	NUL	0.69
221	071100	345th Av	RR tracks (UGB)	TV Hwy	NUL	0.09
222	100500	Aerts Rd	Wilkesboro Rd	Banks Rd	NUL	1.99
223	129300	Cipole Rd	Hwy 99	Pacific Dr	NUL	0.12
224	136500	David Hill Rd	Forest Gale Dr	UGB	NUL	0.52
225	150100	Fisher Rd	Hwy 47	Pvt drive (w/Hwy 47)	NUL	0.28
226	157500	Groveland Dr	Begin UGB	End UGB	NUL	1.88
227	191100	Middleton Rd	Brookman Rd	End Co Jur(.018 n/Harrison St)	NUL	0.52
228	195600	Murphy Ln	209th Av	UGB (House #22035)	NUL	0.84
229	224600	Sewell Av	Evergreen Rd	Hillsboro Jur.	NUL	1.26
230	237350	Tonquin Lp	Grahams Ferry Rd	Tonquin Rd	NUL	1.51
231	243950	Waldo Wy	Tonquin Rd	Cds (nw)	NUL	1.28
232	246720	Webb Rd	Dead End sign	026th Av	NUL	0.20
233	189500	Meek Rd	Brookwood Pk (locked fire gate)	Hillsboro Jur.	RNR	0.82

	Rd #	Road Name	From	To	FC	UOM
		Shoulder Mowing (Cont.)				Shldr Mi
234	004500	070th Av	Norse Hall Rd	End of Co. Jur. (n)	RL	0.10
235	006700	075th Av	Norse Hall Rd	House #21550	RL	0.70
236	007100	076th Av	Norwood Rd	Norse Hall Rd	RL	0.50
237	007550	078th Av	Norse Hall Rd	End of County Road	RL	0.51
238	008900	082nd Av	Frobese Rd	Norwood (w-leg) Rd	RL	0.71
239	008900	082nd Av	Norwood (e-leg) Rd	Begin pavement (n)	RL	0.20
240	058300	195th Av	Phillips Rd	Pvt drive (n)	RL	0.98
241	070600	325th Av	Wohler St	Bridges St	RL	1.15
242	070700	331st Av	Pvt drive (s)	TV Hwy	RL	2.94
243	070800	334th Av	TV Hwy	Dead End (n)	RL	1.70
244	071100	345th Av	Cook St	RR tracks (UGB)	RL	1.90
245	102620	Amick Ln	Scoggins Valley Rd	Pvt drive (n)	RL	0.54
246	102800	Anderson Rd	Hwy 47 (s)	Hwy 47 (n)	RL	1.92
247	102802	Anderson Rd	Anderson Rd	Pvt drive (e-s)	RL	0.52
248	105600	Aten Rd	Pleasant Valley Rd	Dead End (w)	RL	0.70
249	107620	Bacona Rd	Genzer Rd	End of Co. maint.	RL	11.53
250	107700	Badertscher Rd	Helvetia Rd	Pvt drives (e-n)	RL	1.07
251	107800	Bagley Rd	Leisy Rd	Wren Rd	RL	1.99
252	108300	Balm Grove Lp	Gales Creek Rd (se)	Parson Rd	RL	0.38
253	108300	Balm Grove Lp	Parson Rd	Gales Creek (nw) Rd	RL	0.39
254	108750	Bantam Av	Anderson Rd	Dudney Av	RL	0.36
255	110300	Bates Rd	Old Hwy 47	Patton Valley Rd	RL	1.12
256	110400	Bates St	Pvt drives (e)	Larson Rd	RL	0.64
257	110800	Beach Rd	Glencoe Rd	Gordon Rd	RL	1.78
258	110900	Beal Rd	McKibbin Rd	Hwy 47	RL	0.80
259	111400	Bell Rd	Hwy 99	Yamhill Co. Jur.	RL	2.99
260	112900	Bidwell Rd	Dierdorff Rd	Pvt drives (s)	RL	0.48
261	113600	Bishop Rd	Helvetia Rd	Pvt drives (n)	RL	1.68
262	116600	Boyd Rd	Spring Hill Rd	Pvt drive (n)	RL	0.75
263	116700	Braga Rd	Meacham Rd	Pvt drive (n)	RL	1.44
264	117400	Bridges St	325th Av	331st Av	RL	0.49
265	119580	Brunswick Canyon Rd	Pumpkin Ridge Rd	Pvt drive (n)	RL	1.62
266	119980	Buckhaven Rd	McCormick Hill Rd	Pvt drives (e)	RL	0.84
267	120000	Buckley Rd	Thatcher Rd	Pvt drive (w)	RL	0.40
268	120200	Bump Rd	Linklater Rd	Pvt drives (n)	RL	0.90
269	120430	Burgarsky Rd	Spring Hill Rd	Pvt drive (e)	RL	1.18
270	122400	Buxton Lookout Rd	Green Mountain Rd	Bacona Rd	RL	4.07
271	122630	Caldwell Ln	Green Mountain Rd	Pvt drives (e)	RL	0.58
272	123250	Campbell Rd	Laurelview Rd	Bald Peak Rd	RL	4.91
273	123900	Capehorn Rd	Scofield Rd	End of Co. maint. (n)	RL	3.19
274	123950	Cappoen Rd	Begin County Road	Lebeau Rd	RL	0.58
275	125350	Cason Rd	Pihl Rd	House #47315	RL	0.81
276	124600	Carpenter Creek Rd	Stringtown Rd	Pvt gate (w)	RL	4.93
277	126500	Cedar Canyon Rd	Hwy 47	Hayward Rd	RL	14.01
278	126502	Cedar Canyon Rd	Cedar Canyon Rd	Hwy 6	RL	0.10
279	127500	Chalmers Ln	Roy Rd	Evers Rd	RL	1.45
280	128300	Chehalem Station Rd	Hwy 99	Bell Rd	RL	1.24
281	128590	Cherry Grove Dr	Larson Rd	Lovegren Dr	RL	0.04

	Rd #	Road Name	From	To	FC	UOM
		Shoulder Mowing (Cont.)				Shldr Mi
282	128590	Cherry Grove Dr	Lovegren Dr	Summit Av	RL	1.09
283	130700	Cochran Rd	Timber Rd	House #63155	RL	3.72
284	131800	Conzelmann Rd	Elwert Rd	End of Co. Jur.	RL	1.51
285	131900	Cook St	331st Av	345th Av	RL	1.50
286	132300	Copenhaver Rd	Spring Hill Rd	Pvt drive (s)	RL	0.93
287	132600	Corey Rd	Old Pumpkin Ridge Rd	Dairy Creek Rd	RL	6.51
288	133600	Courtney Rd	Mountain Home Rd	Yamhill Co. Jur.	RL	1.33
289	133800	Cox Rd	Gales Creek Rd	Pvt drive (w)	RL	0.61
290	134000	Creps Rd	Hwy 47 (s)	Hwy 47 (n)	RL	1.29
291	136100	Daniel Rd	Jacktown Rd	Pvt drives (w)	RL	1.07
292	136400	Date St	Lovegren Dr	Larson Rd	RL	0.28
293	136500	David Hill Rd	UGB	Gales Creek Rd	RL	4.39
294	136600	Davidson Rd	Hahn Rd	Pvt drives (nw)	RL	3.10
295	136700	Davidson Rd	Sellers Rd	Pvt drive (se)	RL	1.28
296	139900	Dick Rd	West Union Rd	Pvt gate (n)	RL	5.29
297	140000	Dierdorff Rd	Helvetia Rd	Groveland Rd	RL	1.06
298	140100	Dierickx Rd	Hwy 47	End of pavement (nw)	RL	1.21
299	140195	Dilley Rd	Cds (s)	Dudney Av	RL	0.23
300	140200	Dilley Rd	Dudney Av	Stringtown Rd	RL	2.27
301	140700	Dixie Mountain Rd	Northrup Rd	Slide	RL	2.26
302	140720	Dixie Mountain Rd	Rocky Point Rd	Otto Miller Rd	RL	7.96
303	140900	Dober Rd	Riedweg Rd	Iowa Hill Rd	RL	2.49
304	142000	Dorland Rd	Solberger Rd	Dixie Mountain Rd	RL	4.62
305	143100	Dudney Av	Anderson Rd	Hwy 47	RL	0.52
306	143110	Dudney Av	Hwy 47	Dilley Rd	RL	0.24
307	143300	Dumas Rd	Larson Rd	Pvt drive (s)	RL	0.26
308	143400	Dundee Rd	Patton Valley Rd	End of Co. maint. (n)	RL	3.75
309	143800	Easterday Rd	Stringtown Rd	Reeher Pl	RL	1.69
310	143950	Eastview Rd	Pvt drive (s)	Edy Rd	RL	0.76
311	144200	Eberly Rd	Cedar Canyon Rd	Hartwick Rd	RL	1.68
312	144340	Echo Glen Ln	Shadybrook Rd	End of Co. Jur. (w)	RL	0.27
313	145100	Edy Rd	Aebischer Rd	Lebeau Rd	RL	0.22
314	145150	Egger Rd	McCormick Hill Rd	Campbell Rd	RL	1.73
315	145200	Eischen Dr	Gnos Rd	Pvt drive (w)	RL	1.29
316	147100	Etters Rd	Old Hwy 47	Fellowship Ln	RL	1.05
317	147500	Evers Rd	Osterman Rd	Greenville Rd	RL	4.43
318	149200	Fern Flat Rd	Dairy Creek Rd	Pvt drives (n)	RL	5.51
319	149700	Finnigan Hill Rd	Laurelview Rd	Yamhill Co. Jur.	RL	5.06
320	149900	Firdale Rd	Hwy 219	Unger Rd	RL	7.74
321	150100	Fisher Rd	Staley Rd	Hwy 26	RL	0.38
322	150100	Fisher Rd	Bacona Rd	Hwy 47	RL	0.62
323	152200	Frobese Rd	065th Av	082nd Av	RL	1.74
324	153300	Garland Rd	Pvt drive (s)	Hwy 99	RL	0.46
325	153700	Geiger Rd	Lafollett Rd	Fern Hill Rd	RL	1.90
326	154000	Genzer Rd	Bacona Rd	Hoffman Rd	RL	4.33
327	154200	Gerrish Rd	Corey Rd	End of Co. Jur. (n)	RL	0.77
328	154300	Gheen Rd	Hayward Rd	End of Co. maint.	RL	3.28
329	154400	Gibson Rd	Spring Hill Rd	Pvt drives (e)	RL	2.58

	Rd #	Road Name	From	To	FC	UOM
		Shoulder Mowing (Cont.)				Shldr Mi
330	154650	Gimm Ln	Bell Rd	Cds (ne)	RL	0.61
331	154702	Glencoe Rd	Glencoe (e-w axs) Rd	Glencoe Rd	RL	0.17
332	155300	Gnos Rd	Iowa Hill Rd	Pvt drives (sw)	RL	3.79
333	156200	Graham Rd	Cedar Canyon Rd	Pvt drives (w)	RL	1.47
334	156430	Grandview Pl	Cds (s/Hartwick Tr)	Cds (n)	RL	0.43
335	156500	Green Mountain Rd	Pihl Rd	John Lee Rd	RL	3.50
336	156700	Greener Rd	Fern Flat Rd	Pvt gate (n)	RL	6.59
337	157500	Groveland Dr	Cul-de-sac (e)	Begin UGB	RL	0.38
338	157600	Groveland Rd	Groveland Dr	So. Pacific RR Tracks	RL	3.84
339	157700	Hahn Rd	Mountaindale Rd	Harrison Rd	RL	4.77
340	157800	Haide Rd	Elwert Rd	Pvt gate (w-n)	RL	1.29
341	158100	Half Mile Ln	Roderick Rd	Pvt drive (s)	RL	1.19
342	158800	Hankins Rd	West Shore Dr	Pvt drives (w)	RL	0.35
343	158900	Hansen Rd	Dixie Mountain Rd	Pvt gate (s)	RL	1.21
344	159000	Hardebeck Rd	Dixon Mill Rd	Spring Hill Rd	RL	1.88
345	159010	Hardebeck Rd	Lasalle Rd	Pvt drive (n)	RL	0.97
346	159200	Harrington Rd	Milne Rd	Roy Rd	RL	5.59
347	159300	Harrison Rd	Mountaindale Rd	Hwy 26	RL	2.50
348	159600	Hartley Rd	Laurelwood Rd	End of pavement	RL	2.09
349	159700	Hartwick Rd	Cedar Canyon Rd	Eberly Rd	RL	3.02
350	159740	Hartwick Tr	Hartwick Rd	Grandview Pl	RL	0.26
351	160400	Hayward Rd	Hwy 26	Cedar Canyon Rd	RL	9.72
352	161100	Heesacker Rd	Verboort Rd	Visitation Rd	RL	0.62
353	161400	Hells Canyon Rd	Old Hwy 99	Pvt drives (w)	RL	1.64
354	162200	Hergert Rd	Private drives (s)	Blooming-Fern Hill Rd	RL	2.43
355	162300	Hering Rd	Patton Valley Rd	Gate (n)	RL	0.90
356	162900	Herr Rd	Scoggins Valley Rd	Pvt drives (e)	RL	0.52
357	163050	Heyndrickx Rd	Cornelius-Schefflin Rd	Pvt drives (w)	RL	0.76
358	163100	Hiatt Rd	Old Hwy 47	Dilley Rd	RL	1.01
359	163410	High Ln	Cherry Grove Dr	Lovegren Dr	RL	0.15
360	164300	Hillecke Rd	Minter Bridge Rd	Pvt drive (e)	RL	1.75
361	164600	Hobbs Rd	Corn. Jur. (Brdg #1309 s-end)	Susbauer Rd	RL	1.63
362	164800	Holly Hill Rd	Campbell Rd	Yamhill Co. Jur.	RL	10.15
363	164900	Holznagel Rd	Lebeau Rd	Dead End (n)	RL	0.70
364	166100	Ihrig Rd	Stringtown Rd	Jex Ln	RL	0.97
365	168400	Jack Rd	Cedar Canyon Rd	Narup Rd	RL	0.35
366	168500	Jackson Quarry Rd	Helvetia Rd	Mason Hill Rd	RL	3.91
367	168800	Jacktown Rd	Farmington Rd	Rosedale Rd	RL	3.02
368	169400	Jaquith Rd	Hwy 219	Yamhill Co. Jur.	RL	7.30
369	169500	Jarrell Rd	Munson Rd	Mason Hill Rd	RL	1.41
370	171500	John Lee Rd	Bacona Rd	Pvt drive (e)	RL	3.39
371	173300	Kay Rd	GRAVEL	Pvt drive (n)	RL	0.41
372	173500	Keller Rd	Corey Rd	Pumpkin Ridge Rd	RL	4.91
373	174000	Killin Rd	Cedar Canyon Rd	Hartwick Rd	RL	3.43
374	174450	Klickitat Av	Anderson Rd	Hwy 47	RL	0.44
375	174500	Knight Rd	Old Hwy 47	Pvt drives (w)	RL	2.26
376	174700	Koehler Rd	Pvt gate (e)	Clark Hill Rd	RL	0.50
377	174900	Kruger Rd	Elwert Rd	Aebischer Rd	RL	5.76

	Rd #	Road Name	From	To	FC	UOM
		Shoulder Mowing (Cont.)				Shldr Mi
378	175500	Labrousse Rd	Begin Co. Jur. (s)	Middleton Rd	RL	1.07
379	175645	Lafollett Rd	Blooming-Fern Hill Rd	Barricade (n)	RL	0.71
380	175650	Lafollett Rd	Golf Course Rd	Geiger Rd	RL	1.68
381	176700	Larson Rd	Dumas Rd	Rood Bridge Rd	RL	1.02
382	176800	Larson Rd	Patton Valley Rd	Gate (n)	RL	1.45
383	176900	LaSalle Rd	Pvt drives (e)	Spring Hill Rd	RL	2.23
384	177700	Laurelview Rd	Campbell Rd	Holly Hill Rd	RL	3.78
385	178400	Lebeau Rd	Elwert Rd	Edy Rd	RL	5.82
386	178600	Lee Rd	Patton Valley Rd	West Shore Dr	RL	4.04
387	179200	Leisy Rd	Hornecker Rd	Wren Rd	RL	2.57
388	179900	Levi White Rd	Pihl Rd	Pvt drive (e)	RL	1.30
389	180000	Leyman Rd	Pihl Rd	Pvt drives (n)	RL	1.32
390	180700	Linklater Rd	Meacham Rd	Pvt drives (w)	RL	1.12
391	180800	Linklater Rd	Green Mountain Rd	Pvt drive (e-s)	RL	1.26
392	181400	Lodge Rd	Hwy 26	Pvt gate (ne-w)	RL	1.79
393	181600	Logie Trail Rd	Helvetia Rd	Multnomah Co. Jur.	RL	4.91
394	181900	Long Rd	Susbauer Rd	Cornelius-Schefflin Rd	RL	1.77
395	182385	Lovegren Dr	Cherry Grove Dr	High Ln	RL	0.31
396	182800	Lukas Rd	Hwy 219	End of Co. maint. (House #31150)	RL	0.87
397	182910	Lyda Dr	Hwy 6 (e)	Hwy 6 (w)	RL	0.90
398	186200	Marsh Rd	Verboort Rd	Dead End (n)	RL	2.30
399	187100	Mason Hill Rd	Jackson School Rd	Jarrell Rd	RL	4.87
400	187900	McCormick Hill Rd	Vanderschuere Rd	Yamhill Co. Jur.	RL	4.75
401	188285	McKibbin Rd	Beal Rd	Verboort Rd	RL	1.67
402	188500	McNay Rd	McCormick Hill Rd	Campbell Rd	RL	2.09
403	188600	McNew Rd	Corey Rd	Pvt drive (n)	RL	0.87
404	184900	Maller Rd	Banks Rd	Maller Ln	RL	1.77
405	184900	Maller Rd	Maller Ln	Dreith Rd	RL	0.32
406	188700	Meacham Rd	Dairy Creek Rd	Linklater Rd	RL	3.85
407	188800	Mead Ln	Pumpkin Ridge Rd (s)	Pumpkin Ridge Rd (n)	RL	1.13
408	189600	Meier Rd	Helvetia Rd	Pvt drive (e)	RL	1.47
409	191100	Middleton Rd	Hwy 99	Brookman Rd	RL	1.38
410	191600	Midway Rd	Vanderschuere Rd	Raynard Rd	RL	2.00
411	192000	Mill Rd	Scoggins Valley Rd	Pvt drive (n)	RL	0.60
412	192600	Milne Rd	Zion Church Rd	Vadis Rd	RL	3.62
413	193000	Minter Bridge Rd	Burkhalter Rd	Grabel Rd	RL	2.25
414	193600	Moran Rd	County line	Pvt drive (s)	RL	1.45
415	193700	Moreland Rd	Dorland Rd	Multnomah Co. Jur.	RL	3.63
416	194360	Mount Richmond Rd	Yamhill Co. Jur.	Patton Valley Rd	RL	1.04
417	194400	Mountain Home Rd	Yamhill Co. Jur. (end pavemt)	Kruger Rd	RL	1.60
418	194400	Mountain Home Rd	Seiffert Rd	Hwy 219	RL	3.41
419	194520	Mrosik Rd	Hwy 26	End of Co. maint. (Hse #20465)	RL	0.13
420	194900	Mullerleile Rd	Valley Vista Rd	Dick Rd	RL	0.70
421	195100	Munson Rd	Multnomah Co. Jur.	Pederson Rd	RL	0.88
422	195700	Murphy Rd	Dairy Creek Rd	Pumpkin Ridge Rd	RL	5.37
423	196200	Murtaugh Rd	Meacham Rd	Gate @ Sky Ranch drive	RL	2.68
424	196600	Narup Rd	Killin Rd	Jack Rd	RL	1.72
425	196895	Neill Rd	Yam.Co.Jur. (.28 n/MtnTop Rd)	Pvt drives (n)	RL	2.48

	Rd #	Road Name	From	To	FC	UOM
		Shoulder Mowing (Cont.)				Shldr Mi
426	196900	Neill Rd	Schmeltzer Rd	Pvt drive (w)	RL	1.16
427	197100	Nelson Rd	Scoggins Valley Rd	Pvt gate (n)	RL	1.34
428	197500	Neugebauer Rd	Jaquith Rd	Vanderschuere Rd	RL	3.85
429	198200	Norse Hall Rd	065th Av	070th Av	RL	0.55
430	198210	Norse Hall Rd	075th Av	078th Av	RL	0.34
431	199300	Nowakowski Rd	Hwy 47 (s)	Hwy 47 (n)	RL	5.30
432	199340	Nursery Rd	Iowa Hill Rd	Hergert Rd	RL	2.03
433	201200	Oberst Rd	Squirrel Ln	Brookman Rd	RL	0.88
434	201400	Odessa Av	Chehalem Station Rd	Markhaven St	RL	0.31
435	201600	Old Clapshaw Hill Rd	Clapshaw Hill Rd	Seavey Rd	RL	1.64
436	201800	Old Cornelius Pass Rd	Phillips Rd	Multnomah Co. Jur.	RL	2.82
437	201850	Old Hwy 47	Hwy 47	B St	RL	1.06
438	201870	Old Hwy 47	002nd St (Gaston)	Old Hwy 47	RL	1.45
439	201870	Old Hwy 47	Patton Valley Rd	Hwy 47	RL	6.26
440	201940	Old Hwy 99	Hwy 99	Dead End (n/Hells Canyon Rd)	RL	0.89
441	201950	Old Hwy 99	Dead End (s/Brookman Rd)	Brookman Rd	RL	0.63
442	202200	Old Kruger Rd	Kruger (e) Rd	Kruger Rd (w)	RL	2.17
443	202400	Old Pass Rd	Cornelius Pass Rd	West Union Rd	RL	1.18
444	202500	Old Pumpkin Ridge Rd	Mountindale Rd	Pumpkin Ridge Rd	RL	5.48
445	202900	Old Wilson River Rd	Gales Creek Rd	ODF gate (w)	RL	8.19
446	203300	Orchardale Rd	Parson Rd (s)	Parson (n) Rd	RL	1.34
447	203500	Osterman Rd	Pvt drives (ne)	Hwy 47	RL	2.76
448	203600	Otto Miller Rd	Dixie Mountain Rd	Columbia Co. Jur.	RL	2.14
449	204500	Padgett Rd	Begin UGB	Hornecker Rd	RL	2.29
450	205900	Parmele Rd	Laurelwood Rd	Pvt drives (s)	RL	0.44
451	206000	Parrett Mountain Rd	Ladd Hill Rd	Yamhill Co. Jur.	RL	3.46
452	206200	Parson Rd	Balm Grove Lp	Bridge #1387	RL	6.81
453	206205	Parson Rd	Hayward Rd	Barricade (w)	RL	0.67
454	206300	Patton Rd	Hwy 47	Pvt drives (e)	RL	0.55
455	206400	Patton Valley Rd	Bates St	Larson Rd	RL	0.21
456	206700	Pebble Creek Rd	Hwy 47	End of Co. maint. (n)	RL	1.03
457	206950	Pederson Rd	Munson Rd	Multnomah Co. Jur.	RL	1.73
458	208200	Pihl Rd	Hwy 26	Green Mountain Rd	RL	8.83
459	209100	Pleasant Valley Rd	Pvt drive (s)	Scholls Ferry Rd	RL	3.72
460	209200	Plumlee Rd	Dilley Rd	Carpenter Creek Rd	RL	3.97
461	209700	Pongratz Rd	Pihl Rd	Fisher Rd	RL	4.39
462	209900	Porter Rd	Hwy 47	Verboort Rd	RL	2.90
463	210200	Pottratz Rd	Culvert #2060	Dixie Mountain Rd (n)	RL	2.84
464	210300	Potts Rd	Soda Springs Rd	FG Watershed gate (w)	RL	5.00
465	211080	Pumpkin Ridge Dr	Pumpkin Ridge Rd	Old Pumpkin Ridge Rd	RL	1.82
466	211100	Pumpkin Ridge Rd	Shadybrook Rd	Pvt drive (n)	RL	22.60
467	212800	Raynard Rd	Midway Rd	McCormick Hill Rd	RL	1.00
468	213800	Reiling Rd	Roy Rd	Hwy 47	RL	3.15
469	213900	Rein Rd	Middleton Rd	Pvt drive (s)	RL	1.60
470	214620	Ridge Rd	Strassel Rd	Impassable (ne)	RL	4.02
471	215400	Riedweg Rd	Simpson Rd	Unger Rd	RL	4.94
472	216000	Riggs Rd	Farmington Rd	Dead End (w)	RL	1.26
473	216600	Robbins Rd	065th Av	Gate (w)	RL	0.68

	Rd #	Road Name	From	To	FC	UOM
		Shoulder Mowing (Cont.)				Shldr Mi
474	216700	Roberts School Rd	Lee Rd	Pvt drive (w)	RL	0.89
475	216800	Robinson Rd	Farmington Rd	Dead End (s)	RL	1.61
476	216900	Robinson Rd	Hwy 219	Dead End (n)	RL	0.19
477	217900	Roderick Rd	Gales Creek Rd	Pvt gate (w)	RL	1.35
478	219450	Rowell Rd	Scholls Ferry Rd	End of Co. Jur. (s)	RL	0.28
479	220000	Sain Creek Rd	West Shore Dr	End of Co. maint. (w)	RL	2.74
480	221000	Salzwedel Rd	Kerkman Rd	Roy Rd	RL	1.58
481	221700	Sandstrom Rd	Spring Hill Rd	Pvt drives (e)	RL	1.64
482	222200	Sargent Rd	Old Wilson River Rd	Gales Creek Rd	RL	0.44
483	222300	Satellite Dr	Hartwick Rd	Pub Ded (House #15040)	RL	0.55
484	222800	Schaefer Rd	Clapshaw Hill Rd	Pvt drive (n)	RL	0.28
485	222900	Schmeltzer Rd	Courtney Rd	Mountain Home Rd	RL	2.54
486	223500	Scofield Rd	Nowakowski Rd	Hwy 26	RL	5.26
487	223600	Scoggins Valley Rd	Stepien Rd	End of Co. maint. (nw)	RL	4.50
488	223720	Scott Hill Rd	West Shore Dr	Pvt drive (w)	RL	0.78
489	223800	Seavey Rd	Clapshaw Hill Rd	Strohmayr Rd	RL	3.59
490	224100	Seghers Rd	Pvt drive (e/Hwy 47)	Old Hwy 47	RL	1.92
491	224300	Sell Rd	Green Mountain Rd	Pihl Rd	RL	3.79
492	224400	Sellers Rd	Woollen Rd	Linklater Rd	RL	6.35
493	225800	Shearer Hill Rd	Clapshaw Hill Rd	Timmerman Rd	RL	4.04
494	226080	Shermans Mill Rd	Fern Flat Rd	Barricade (nw)	RL	1.10
495	227710	South Rd	Yamhill Co. Jur.	Mount Richmond Rd	RL	0.06
496	227720	South Rd	Yam.Co.Jur.(.125 w/Mt. Richmond)	Cherry Grove Dr	RL	4.10
497	228500	Spiesschaert Rd	House #36590	Barricade (w)	RL	0.52
498	228600	Spreadborough Ln	Hwy 47 (s)	Hwy 47 (n)	RL	0.77
499	228910	Spring Hill Rd	Hwy 47	Old Hwy 47	RL	0.34
500	229800	Staley Rd	Pvt drives (e-House #49830)	Strassel Rd	RL	2.52
501	230000	Stark Rd	Lebeau Rd	Scholls-Sherwood Rd	RL	1.00
502	230300	Stepien Rd	Scoggins Valley Rd	End of Co. maint. (n)	RL	2.92
503	226250	Shiplely Rd	Pumpkin Ridge Rd	Pvt drive (e-n)	RL	0.91
504	227100	Smoke Ranch Rd	Dixie Mountain Rd	Impassable (w)	RL	2.02
505	227300	Soda Springs Rd	Old Wilson River Rd	Impassable (s)	RL	8.54
506	227400	Solberger Rd	Jarrell Rd	Dorland Rd	RL	1.85
507	227700	South Rd	Gaston Jur. (.218 w/Trail St)	Yamhill Co. Jur.	RL	4.09
508	230800	Stoltenberg Rd	Dixie Mountain Rd	Pvt gate (ne)	RL	1.76
509	231200	Strassel Rd	Hwy 26	Timber Rd	RL	13.48
510	231300	Straughan Rd	Larson Rd	End of Co. Jur.	RL	0.71
511	231500	Strohmayr Rd	Stafford Rd	Shearer Hill Rd	RL	4.84
512	232500	Summit Av	Cherry Grove Dr	Lee Falls Rd	RL	0.09
513	232500	Summit Av	Lee Falls Rd	End Co. Jur. (n)	RL	1.47
514	233300	Swank Rd	House #17507	Scholls-Sherwood Rd	RL	2.02
515	234000	Tanner Creek Rd	Scoggins Valley Rd	Pvt drive (n)	RL	1.77
516	234100	Tannock Rd	Dixie Mountain Rd	Pvt drives (se)	RL	1.00
517	235600	Thornburg Rd	Old Wilson River Rd	Gales Creek Rd	RL	1.96
518	235900	Tile Flat Rd	Grabhorn Rd	Farmington Rd	RL	5.70
519	236400	Timmerman Rd	Parson Rd	Pvt drives (n)	RL	3.18
520	238120	Tranquility Dr	Satellite (s) Dr	Satellite (n) Dr	RL	0.59
521	238600	Truitt Rd	Pvt drives (e)	Shadybrook Rd	RL	1.15

	Rd #	Road Name	From	To	FC	UOM
		Shoulder Mowing (Cont.)				Shldr Mi
522	239200	Turk Rd	Sell Rd	Pihl Rd	RL	2.06
523	239300	Uebel Rd	Dairy Creek Rd	Dead End (w)	RL	0.58
524	239800	Vadis Rd	Gordon Rd	Dersham Rd	RL	2.15
525	240500	Valley Vista Rd	Phillips Rd	Pvt drive (n)	RL	3.93
526	240700	Vandehey Ln	Vandehey (access) Ln	Pvt drive (w)	RL	0.71
527	240702	Vandehey (access) Ln	Hwy 47 (s)	Vandehey Ln	RL	0.18
528	240702	Vandehey (access) Ln	Vandehey Ln	Hwy 47 (n)	RL	0.21
529	240800	Vandehey Rd	Spring Hill Rd	Dead End (e)	RL	1.03
530	240900	Vandermost Rd	Winery Ln	Scholls Ferry Rd	RL	1.44
531	242800	Visitation Rd	Verboort Rd	Osterman Rd	RL	1.69
532	246700	Way Rd	Hayward Rd	Pvt drives (w-House #49609)	RL	0.70
533	246720	Webb Rd	Pvt gate (s)	NUL	RL	0.22
534	250200	Whitmore Rd	Bald Peak Rd	End of pavement (ne)	RL	0.80
535	250500	Wilkesboro Rd	Roy Rd	Mountaindale Rd	RL	2.17
536	250840	Willis Ln	Pumpkin Ridge Rd	Gate (e)	RL	0.90
537	251700	Wilson School Rd	Timmerman Rd	Parson Rd	RL	0.99
538	252350	Winters Rd	Pvt drive (s)	Blooming-Fern Hill Rd	RL	3.85
539	252500	Withycombe Rd	Spring Hill Rd	Pvt drive (e)	RL	1.87
540	252600	Wohler St	325th Av	331st Av	RL	0.50
541	252800	Wolsborn Av	Hwy 219	Vanderschuere Rd	RL	0.99
542	254450	Wunderli Canyon Rd	Mountain Home Rd	Pvt gate (e)	RL	1.21
543	256900	Yungen Rd	Bishop Rd	Pvt drives (e)	RL	0.99
				Total Shoulder Miles		1408.18

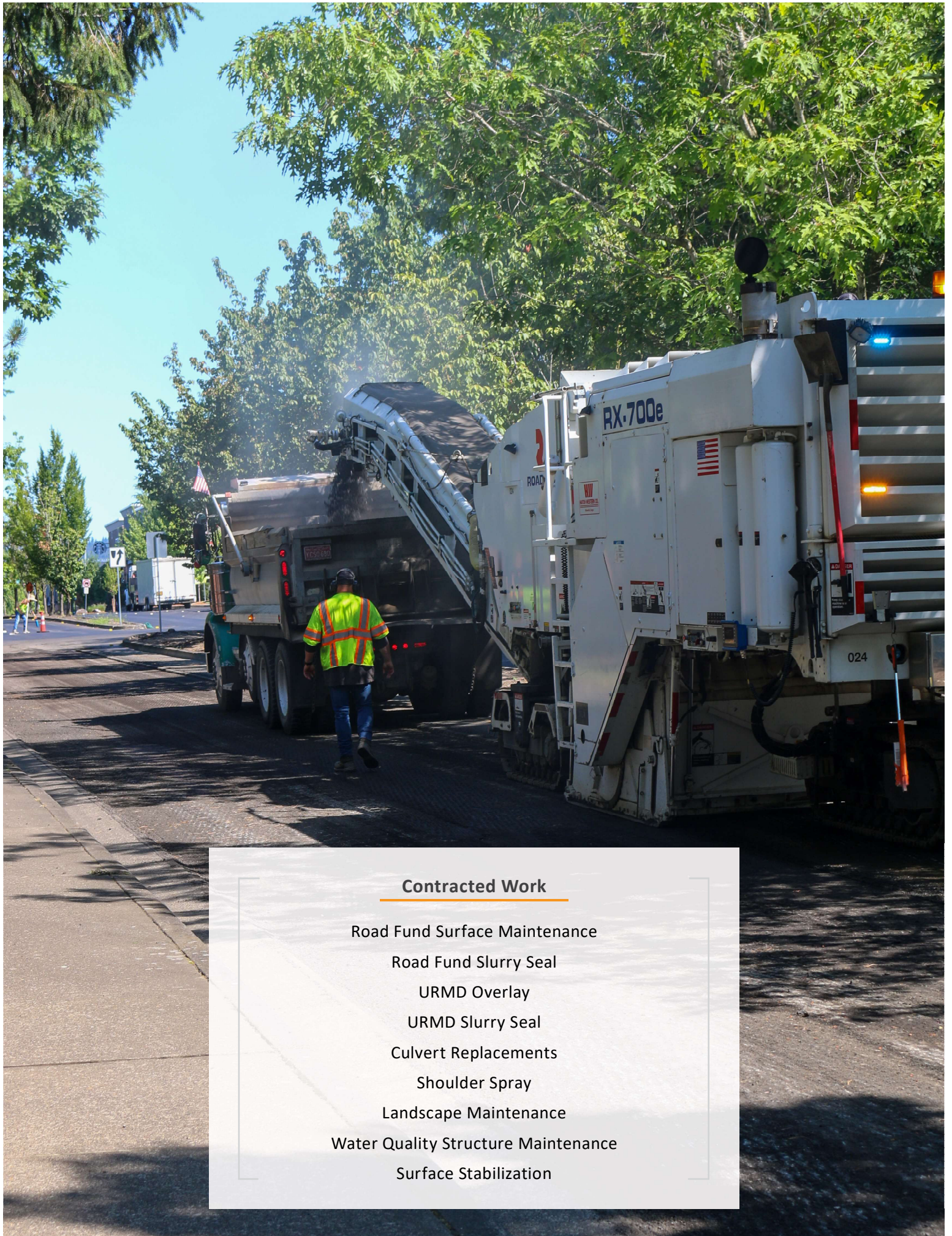
	Rd #	Road Name	From	To	FC	UOM
		Landscape Mowing				Sq Ft
1	043700	174th Av	Carl Ct	Meadowgrass Dr	UA	10,086
2	051000	185th Av	Bany Rd	Kinnaman Rd	UA	26,430
3	051000	185th Av	Johnson St	Culvert #1617	UA	45,168
4	066800	209th Av	Manor Wy	Murphy Ln	UA	10,500
5	108800	Bany Rd	170th Av	185th Av	UA	8,965
6	110220	Baseline Rd	173rd Av	197th Av	UA	8,420
7	109800	Barnes Rd	Barnes Ct	Leahy Rd	UA	8,350
8	109800	Barnes Rd	Peterkort (w)	118th Av	UA	27,360
9	126600	Cedar Hills Bl	Barnes Rd	Celeste Ln	UA	9,680
10	132800	Cornelius Pass Rd	Johnson St	Baseline Rd	UA	25,860
11	132800	Cornelius Pass Rd	Imbrie Dr	Hwy 26 on ramp	UA	69,326
12	133000	Cornell Rd	110th Av	113th Av	UA	4,920
13	133000	Cornell Rd	153rd Av	Bridge over Hwy 26	UA	9,660
14	133000	Cornell Rd	Evergreen Pk	158th Av	UA	5,025
15	133000	Cornell Rd	048th Av	034th Av	UA	33,940
16	147200	Evergreen Pk	235th Av	Brookwood Pk	UA	13,460
17	147300	Evergreen Rd	025th Av	Glencoe Rd	UA	20,270
18	148950	Farmington Rd	150th Pl	Kinnaman Rd	UA	62,960
19	148950	Farmington Rd	198th Av	Grabhorn Rd	UA	30,910
20	153100	Garden Home Rd	Marissa Dr	087th Av	UA	2,000
21	190600	Merlo Rd	158th Av (Max tracks)	Merlo Dr	UA	3,070
22	196000	Murray Bl	TV Hwy	Jenkins Rd	UA	55,650
23	220800	Saltzman Rd	Culvert #1919	Bauer Woods Dr (s)	UA	3,525
24	223200	Scholls Ferry Rd	Nimbus Av	Springwood Dr	UA	1,500
25	223200	Scholls Ferry Rd	147th Tr	Teal Bl	UA	1,000
26	229400	Springville Rd	Kaiser Rd	Joss Av	UA	37,440
27	244000	Walker Rd	Murray Bl	180th Av	UA	14,130
28	247800	West Union Rd	143rd Av	Bethany Bl	UA	17,290
29	247800	West Union Rd	Neakahnie Av	208th Av	UA	3,590
30	132900	Cornelius-Schefflin Rd	Long Rd	Bridge #1303	RA	17,670
31	168700	Jackson School Rd	Roundabout & splitters		RA	38,223
32	186800	Martin Rd	House #3008	Verboort Rd	RA	11,925
33	241500	Verboort Rd (Roundabouts)	Cornelius-Schefflin Rd	Visitation Rd	RA	99,465
34	025000	119th Av	Cornell Rd	Valleview Pl	UC	2,180
35	030900	143rd Av	Hunters Dr	Burton St	UC	19,684
36	051000	185th Av	Gassner Rd	Bany Rd	UC	58,300
37	060800	198th Av	Farmington Rd	Kinnaman Rd	UC	31,260
38	064700	206th Av	Jay St	Sister Ln	UC	12,710
39	172020	Johnson St	200th Ct	Cornelius Pass Rd	UC	16,552
40	174100	Kinnaman Rd	186th Av	193rd Av	UC	6,780
41	178310	Leahy Rd	090th Av	094th Av	UC	7,995
42	217600	Rock Creek Bl	Chemult Pl	Bridge #1338	UC	9,440
43	234400	Taylor's Ferry Rd	Bridge #1207	Washington Dr	UC	8,540
44	118800	Bronson Rd	156th Av	Overton Dr	NR	2,820
45	186200	Marsh Rd	Verboort Rd	Culvert #2020	RL	3,860
				Total Square Feet		917,889

	Rd #	Road Name	Description of Area	FC	Bridge #	MP
			Targeted Vegetation Treatment			
1	040800	170th Av	Cut vegetation.	UA	1333	2.70
2	051000	185th Av	Remove vegetation overgrowing rail and across upstream face of bridge.	UA	1238	1.61
3	132800	Cornelius Pass Rd	Remove vegetation from MSE walls.	UA	21363	2.01
4	132800	Cornelius Pass Rd	Remove vegetation at south side for better inspection access.	UA	1343	6.82
5	133000	Cornell Rd	Remove vegetation and trees for inspection access.	UA	19186C	6.57
6	184440	Main St	Remove vegetation from sidewalk joints	UA	19878	0.69
7	196000	Murray Bl	Remove debris and vegetation on slope paving for inspection access safety.	UA	19188	4.13
8	196000	Murray Bl	Clear blackberries and vegetation at bridge corners.	UA	19188	4.13
9	196000	Murray Bl	Remove debris and vegetation on slope paving for inspection access safety.	UA	1408	4.13
10	203000	Oleson Rd	Remove vegetation around bridge.	UA	22191	2.74
11	216400	River Rd	Remove vegetation overgrowing bridge rails and shrub growing in rail joint.	UA	20970	6.87
12	219750	Roy Rogers Rd	Remove vegetation growing on to bridge.	UA	19032	0.87
13	219750	Roy Rogers Rd	Clean debris and vegetation from joints and on sidewalks.	UA	19032	0.87
14	219750	Roy Rogers Rd	Remove vegetation from deck and clear vegetation for inspection access	UA	19192	2.23
15	247800	West Union Rd	Remove vegetation from deck edges/shoulders and pedestrian bridge.	UA	1339	2.89
16	121700	Butner Rd	Clear vegetation in front of NW and SE z-boards.	UC	1400	1.88
17	172270	Joss Av	Remove vegetation from headwalls.	UC	23237C	0.01
18	148950	Farmington Rd	Clear vegetation from under bridge approaches and under bridge.	RA	20069	6.85
19	149300	Fern Hill Rd	Control vegetation at corners and under bridge. Cut down trees under bridge.	RA	1249	2.74
20	154700	Glencoe Rd	Remove vegetation for inspection access and cut tree growing into bridge.	RA	21697	1.60
21	155800	Golf Course Rd	Control vegetation at corners.	RA	1246	1.57
22	155800	Golf Course Rd	Clear vegetation at four corners of bridge.	RA	17997	2.07
23	168700	Jackson School Rd	Control vegetation at corners and gutters	RA	1315	1.04
24	168700	Johnson School Rd	Clear vegetation adjacent to wingwalls for inspection access.	RA	21740	0.52
25	193000	Minter Bridge Rd	Clear vegetation to allow inspection access.	RA	19194	1.49
26	193000	Minter Bridge Rd	Clear vegetation at NE approach to allow inspection access.	RA	19193	1.57
27	219750	Roy Rogers Rd	Control vegetation at N and S ends of bridge to allow inspection access.	RA	1217	1.91
28	223200	Scholls Ferry Rd	Control vegetation under bridge.	RA	20295	11.47
29	131100	Collins Rd	Clear vegetation from around the bridge and channel.	RC	1424	1.64
30	156500	Green Mountain Rd	Remove vegetation on, around, and under bridge.	RC	1373	0.05
31	165500	Hornecker Rd	Clear blackberries and vegetation overgrowing rails and at east abutment.	RC	1313	0.40
32	198500	Northrup Rd	Remove drift vegetation from up and down stream	RC	18840	0.33
33	198500	Northrup Rd	Remove vegetation overgrowing rail at Bent 2 left and right	RC	18840	0.33
34	228900	Spring Hill Rd	Trim vegetation growing against girders at Bent 1 right.	RC	22571	6.03
35	233200	Susbauer Rd	Remove vegetation growing on bridge on downstream side.	RC	1310	0.82
36	236100	Timber Rd	Clear vegetation for inspection access.	RC	1390	8.99
37	011300	086th Av	Remove vegetation around bridge for inspection access.	UL	1206	0.20
38	011300	086th Av	Remove vegetation debris and trees from the channel.	UL	1206	0.20
39	126500	Cedar Canyon Rd	Remove vegetation for inspection access.	RL	1289	0.34
40	126500	Cedar Canyon Rd	Cut and control vegetation in channel and remove beaver dam.	RL	1287	1.48
41	153700	Geiger Rd	Remove vegetation from channel.	RL	1250	0.70
42	201870	Old Hwy 47	Remove vegetation from upstream and downstream of bridge.	RL	1403	1.93
43	201870	Old Hwy 47	Cut back vegetation from east rail.	RL	21747	1.75
44	208200	Pihl Rd	Remove logs and vegetation in channel.	RL	1376	0.11
45	209700	Pongratz Rd	Clear vegetation from around bridge.	RL	24068	0.94
46	217900	Roderick Rd	Remove vegetation from downstream side of caps.	RL	1279	0.04
47	229800	Staley Rd	Clear vegetation at bridge corners.	RL	1382	1.16
		Summary	32 Roads/47 Locations			

	Rd #	Road Name	From	To	FC	UOM
		Community Service - Landscape Maintenance				L Mi
1	043700	174th Av	Carl Ct	Meadowgrass Dr	UA	0.40
2	043950	175th Av	Roundabout at Kemmer Rd		UA	0.10
3	051000	185th Av	Gassner Rd	West Union Rd	UA	6.90
4	109800	Barnes Rd	Leahy Rd	Monterey Pl	UA	0.59
5	110220	Baseline Rd	Jenkins Rd	197th Av	UA	1.57
6	115960	Boones Ferry Rd	Day Rd	Norwood Rd	UA	0.94
7	119400	Brookwood Av	TV Hwy	Main St	UA	1.56
8	132800	Cornelius Pass Rd	Johnson St	Hwy 26 (e-bnd Ramps)	UA	3.65
9	133000	Cornell Rd	129th Av	Dale Av	UA	0.14
10	133000	Cornell Rd	Cedar Hills Bl	158th Av	UA	2.15
11	133000	Cornell Rd	48th Av	025th Av	UA	1.19
12	148950	Farmington Rd	Murray Bl	Kinnaman Rd	UA	1.47
13	154700	Glencoe Rd	Lenox St	Milne St	UA	0.29
14	196000	Murray Bl	Allen Bl	Millikan Wy	UA	1.24
15	196000	Murray Bl	Rita Dr	Hwy 26	UA	0.26
16	203000	Oleson Rd	Hall Bl	Scholls Ferry Rd	UA	2.88
17	203330	Oregon St	Tualatin-Sherwood Rd	Murdock Rd	UA	0.70
18	220800	Saltzman Rd	Cornell Rd	Bauer Woods Dr	UA	1.06
19	223200	Scholls Ferry Rd	End ODOT Jur.	175th Av/Roy Rogers Rd	UA	3.71
20	247800	West Union Rd	Avamere Ct	Oak Creek Dr	UA	0.11
21	241500	Verboort Rd	Cornelius-Schefflin Rd	Martin Rd	RA	0.47
22	060800	198th Av	Deline St	Celebrity St	UC	0.10
23	063800	205th Av	at Baseline Rd		UC	0.00
24	064700	206th Av	at Baseline Rd		UC	0.00
25	172020	Johnson St	Lenore Dr	214th Av	UC	0.05
26	172700	Kaiser Rd	Banff Dr	Laidlaw Rd	UC	0.53
27	175700	Laidlaw Rd	Bethany Bl	West Union Rd	UC	1.01
28	015100	091st Av	Hwy 10	Club Meadow Ln	NR	0.05
29	015100	091st Av	Rynstadt Ln	Canyon Rd	NR	0.06
				Total Miles		33.18

	Rd #	Road Name	From	To	FC	UOM
		Community Service - Pathway Maintenance				L Ft
1	040800	170th Av	Alexander St	Augusta Ln	UA	3,590
2	043700	174th Av	Driveway @ Bethany Elem. School	Meadowgrass Dr	UA	1,795
3	051000	185th Av	Bany Rd	Broad Oak Bl	UA	2,070
4	051000	185th Av	Deline St	Aloha High School south entrance	UA	686
5	066800	209th Av	Farmington Rd	TV Hwy	UA	1,663
6	153100	Garden Home Rd	Begin asphalt at house #7745	092nd Av	UA	3,458
7	244000	Walker Rd	Lynnfield Ln	123rd Av	UA	1,431
8	247800	West Union Rd	148th Av	Begin PCC sidewalk near Bethany	UA	1,114
9	172020	Johnson St	209th Av	214th Av	UC	1,315
10	174100	Kinnaman Rd	Aloha High School west exit	198th Av	UC	3,062
11	178310	Leahy Rd	090th Av	Leahy Tr	UC	1,457
12	205200	Park Wy	Parkwood Av	Cedar Hills Bl	UC	1,684
13	178000	Laurelwood Rd	Driveway at house #39480	Nelson Dr	RC	3,040
14	205400	Park View Bl	Somerset Apts. Entrance	Somerset West park entrance	NR	536
15	253100	Woods St	Ridgewood School (e)	Dead End (420' e/ 103rd Av)	UL	322
					Total Feet	27,225

	Rd #	Road Name	From	To	FC	UOM
		Community Service - Traffic Separator Maintenance				# of Locations
1	034500	158th Av	Merlo Rd	Cornell Rd	UA	1
2	051000	185th Av	TV Hwy	Johnson St	UA	2
3	132800	Cornelius Pass Rd	Blanton St	Hwy 26	UA	5
4	133000	Cornell Rd	Mulnomah Co. Jur.	Main St	UA	16
5	148950	Farmington Rd	Murray Bl	198th Av	UA	2
6	196000	Murray Bl	Scholls Ferry Rd	Cornell Rd	UA	7
7	203000	Oleson Rd	Hall Bl	Scholls Ferry Rd	UA	7
8	220800	Saltzman Rd	Barnes Rd	Thompson Rd	UA	1
9	223200	Scholls Ferry Rd	Raleighwood Ln	Tile Flat Rd	UA	8
10	238800	Tualatin-Sherwood Rd	Nyberg Rd	Hwy 99	UA	1
11	216400	River Rd	Scholls Ferry Rd	Farmington Rd	RA	1
12	223200	Scholls Ferry Rd	Tile Flat Rd	Hwy 219	RA	2
13	015100	091st Av	Hwy 10	Canyon Rd	NR	2
				# of Traffic Separator Locations		55



Contracted Work

Road Fund Surface Maintenance

Road Fund Slurry Seal

URMD Overlay

URMD Slurry Seal

Culvert Replacements

Shoulder Spray

Landscape Maintenance

Water Quality Structure Maintenance

Surface Stabilization

	Rd #	Road Name	From	To	FC	UOM	
		Road Fund Asphalt Maintenance				Sq Yd	L Mi
1	148950	Farmington Rd	Murray Bl	Kinnaman Rd	UA	48,351	1.47
2	241500	Verboort Rd	Cornelius-Schefflin Rd	Martin Rd	RA	6,389	0.47
3	257500	Zion Church Rd	Glencoe Rd	Kerkman Rd	RA	38,922	2.03
				Total (Square Yard;Miles)		93,662	3.97
		Road Fund Asphalt Repairs				Sq Yd	L Mi
1	022400	110th Av	Hwy 10	Canyon Rd	UC	8,745	0.36
2	156300	Grahams Ferry Rd	Tonquin Rd	Tualatin Jur. (.104 s/Ibach St)	UC	10,892	0.88
3	219600	Roxbury Av	Berkshire St	Marlow Av	UC	7,253	0.26
4	220800	Saltzman Rd	Thompson Rd	Laidlaw Rd	UC	6,900	0.56
5	241600	Vermont St	065th Av (Mult. Co. Jur.)	Oleson Rd	UC	2,389	0.18
6	252495	Witch Hazel Rd	Brookwood Av	River Rd	UC	10,092	0.75
				Total (Square Yard;Miles)		46,272	2.98
		Road Fund Full Depth Reclamation				Sq Yd	L Mi
1	202500	Old Pumpkin Ridge Rd	Mountaindale Rd	Pumpkin Ridge Dr	RL	16,192	1.20
				Total (Square Yard;Miles)		16,192	1.20

2025 ROAD FUND ASPHALT MAINTENANCE PROJECTS

Grind and Inlay Roads

- 1** Farmington Rd (Murray Blvd to Kinnaman Rd)
- 2** Verboort Rd (Cornelius-Schefflin Rd to Martin Rd)
- 3** Zion Church Rd (Glencoe Rd to Kerkman Rd)

Pavement Repair Roads

- 4** 110th Ave (Hwy 10 to Canyon Rd)
- 5** Grahams Ferry Rd (Tonquin Rd to Tualatin Jur. (.104 s/lbach St)
- 6** Roxbury Ave (Berkshire St to Marlow Ave)
- 7** Saltzman Rd (Thompson Rd to Laidlaw Rd)
- 8** Vermont St (65th Ave (Mult. Co. Jur.) to Oleson Rd)
- 9** Witch Hazel Rd (Brookwood Ave to River Rd)

Full Depth Reclamation Roads

- 10** Old Pumpkin Ridge Rd (Mountaindale Rd to Pumpkin Ridge Dr)

Department of Land Use & Transportation
 Operations and Maintenance Division
 Phone: 503-846-ROAD (7623)
 Fax: 503-846-7620
 www.wc-roads.com

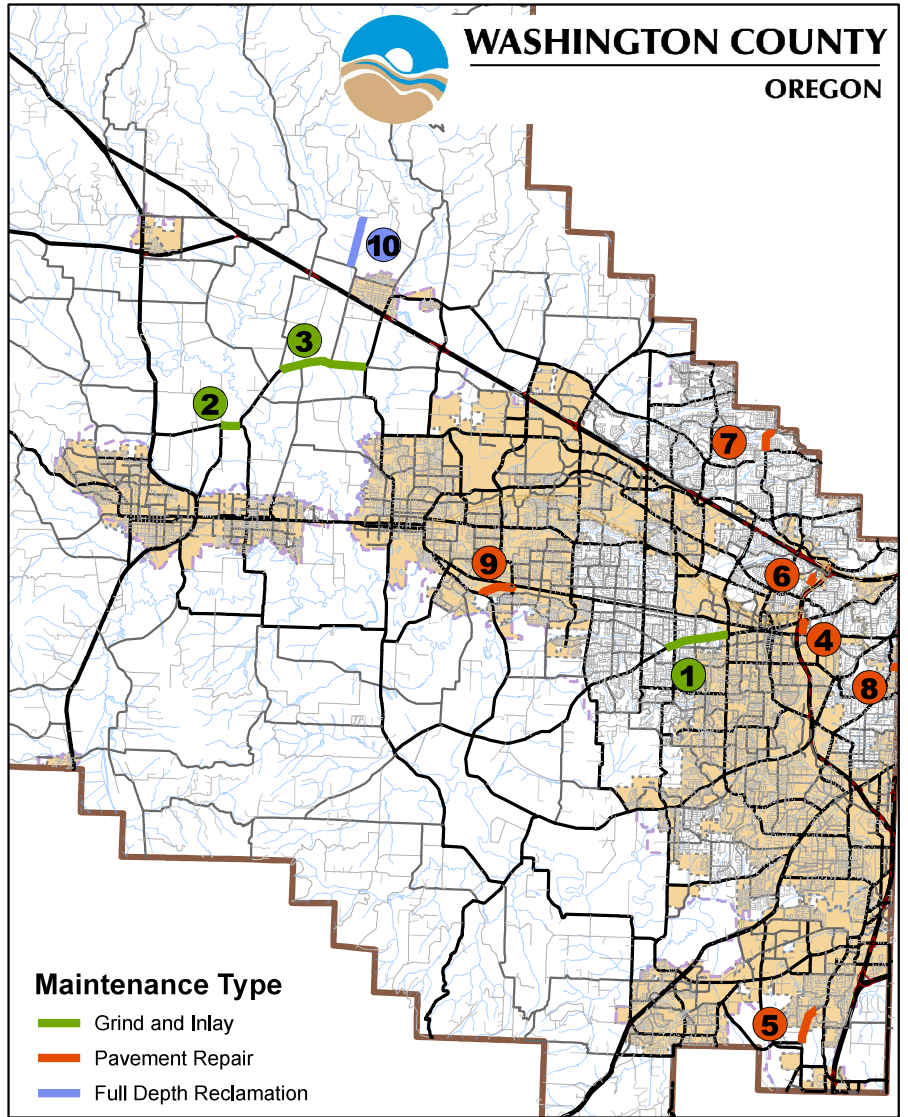


Not to Scale

Drawn by: MH
 Map Date: March 14, 2025

DISCLAIMER: This product is for informational purposes and may not have been prepared for, or be suitable for legal, engineering or surveying purposes. Users of this information should review or consult the primary data and information sources to ascertain the usability of the information.

G:\PROJECTS\WorkProgram\FY2526\Contract Maps\Road Fund\RF MaintenanceProject.aprx



	Rd #	Road Name	From	To	FC	UOM	
		Road Fund Slurry Seal				Sq Yd	L Mi
1	060800	198th Av	TV Hwy	Rock Rd	UC	13,225	0.87
2	114800	Blanton St	170th Av	185th Av	UC	11,700	0.74
3	114900	Blanton St	185th Av	195th Tr	UC	7,413	0.49
4	153400	Gassner Rd	185th Av	Grabhorn Rd	UC	12,017	0.98
5	217500	Rock Rd	197th Av	209th Av	UC	10,898	0.60
						Total (Square Yard;Miles)	55,253 3.66

2025 ROAD FUND SLURRY SEAL

- 1** 198th Ave (TV Hwy to Rock Rd)
- 2** Blanton St (170th Ave to 195th Ter)
- 3** Gassner Rd (185th Ave to Grabhorn Rd)
- 4** Rock Rd (197th Ave to 209th Ave)

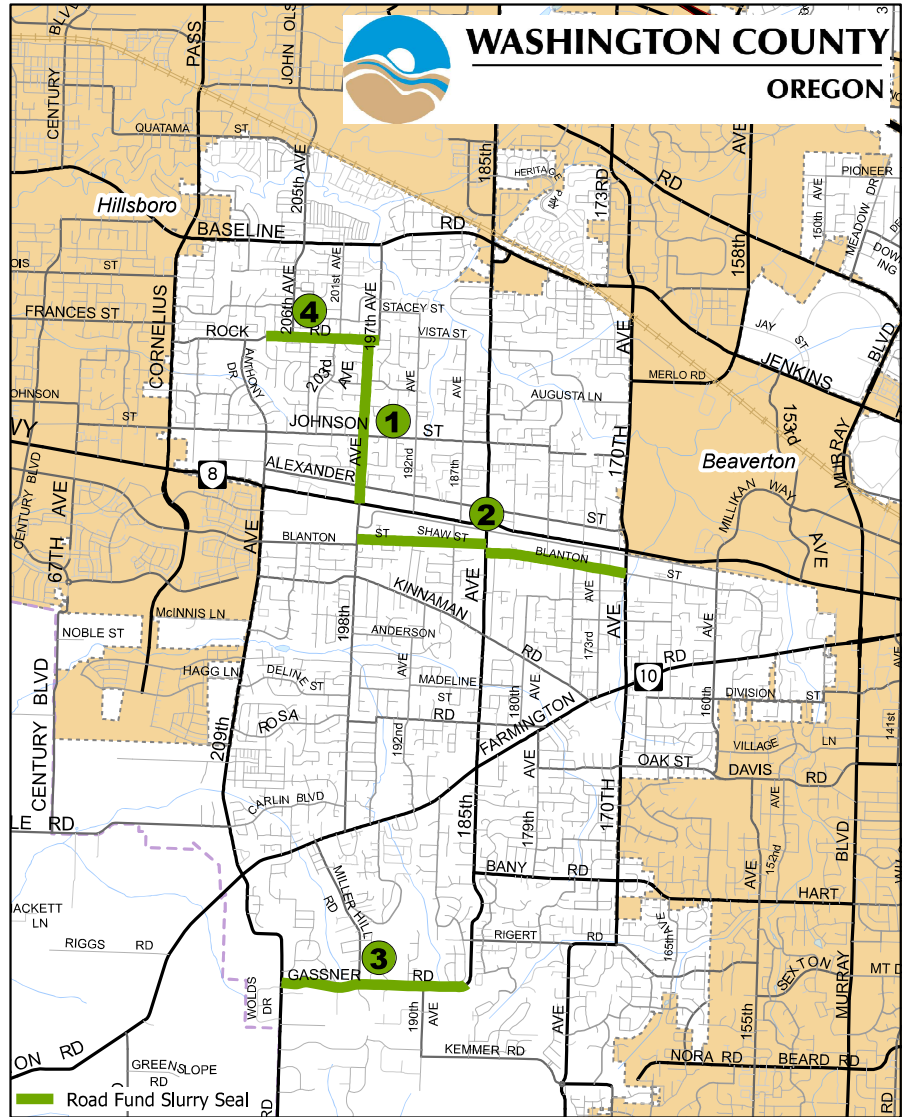
Department of Land Use & Transportation
 Operations and Maintenance Division
 Phone: 503-846-ROAD (7623)
 Fax: 503-846-7620
 www.wc-roads.com

Drawn by: MH
 Map Date: January 16, 2025

DISCLAIMER: This product is for informational purposes and may not have been prepared for, or be suitable for legal, engineering or surveying purposes. Users of this information should review or consult the primary data and information sources to ascertain the usability of the information.

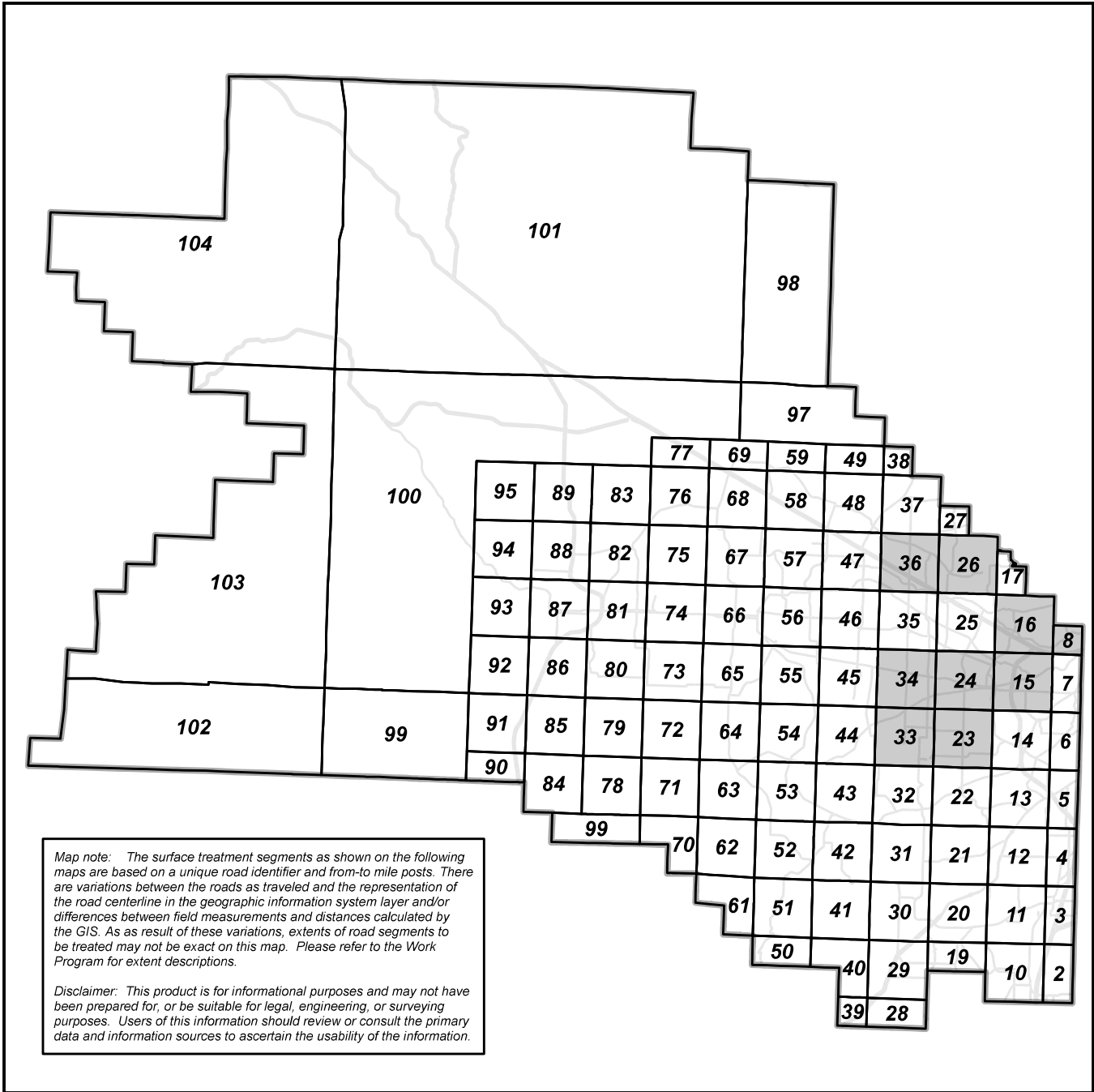


Not to Scale




	Rd #	Road Name	From	To	FC	UOM		
		Contracted Overlay (URMD)				Sq Yd	L Mi	
1	015100	091st Av	Hwy 10	Canyon Rd	NR	12,551	0.67	
2	031900	148th Pl	Ridgetop Ct	West Union Rd	NR	640	0.03	
3	102720	Amy Ln	Rigert Rd	166th Tr	NR	390	0.02	
4	187300	Mayfield Av	Walker Rd	Lynnridge Av	NR	1,514	0.12	
5	226900	Skycrest Pk	Laidlaw Rd	Cradly Ln	NR	4,085	0.21	
6	234750	Tewkesbury Dr	House #15759	Woodhue St	NR	5,111	0.26	
7	003050	067th Pl	Cds (s)	Barnes Rd	UL	3,256	0.22	
8	013300	088th Av	Cornell Rd	Marshall St	UL	1,803	0.13	
9	038150	166th Av	Cds (s/Buckboard Dr)	Oakridge Dr	UL	2,886	0.20	
10	042700	173rd Av	Oak St	Cds (n)	UL	1,429	0.08	
11	046800	178th Pl	Cds (s)	Sumac Ln	UL	753	0.05	
12	051900	187th Av	Deline St	Madeline St	UL	1,511	0.09	
13	053600	189th Av	Illahe St	Cds (s)	UL	875	0.05	
14	056600	193rd Av	Kinnaman Rd	Blanton St	UL	5,476	0.29	
15	061800	200th Pl	Walquin Ct	Deline St	UL	1,010	0.05	
16	104300	Ardenwood St	098th Av	Burbank Av	UL	772	0.05	
17	107320	Avamere Ct	Private drive (se)	West Union Rd	UL	826	0.07	
18	125002	Cascadia St	Cds (s)	Cascadia St	UL	452	0.02	
19	127000	Celebrity Ct	Cds (e/204th Av)	Cds (w)	UL	1,360	0.08	
20	145900	Elmhurst Av	Oakwood St	Brightwood St	UL	2,548	0.16	
21	159100	Hargis Rd	165th Av	House #16620	UL	1,202	0.07	
22	163900	Hillary Pl	Cds (se)	161st Av	UL	545	0.03	
23	171300	Joann Ct	York St (e)	York St (w)	UL	3,193	0.17	
24	179100	Lehmann St	Dead End (e/090th Av)	Tigard Jur. (.043 w/092nd Av)	UL	3,701	0.33	
25	204450	Pacifica Ct	173rd Av	Cds (w)	UL	793	0.05	
26	226900	Skycrest Pk	Cradly Ln	Greenwood Dr	UL	5,306	0.27	
27	242710	Vincent St	185th Av	Pvt drive (w)	UL	1,478	0.13	
28	249600	Whitepine Ln	Pvt Drives W	Hwy 10	UL	1,304	0.11	
						Total (Square Yard;Miles)	66,767	4.01

MAP BOOK PAGE INDEX



URMD OVERLAY PROJECTS
Map Book Pages
8 15 16 23 24 26 33 34 36
 (See Index)



March 11, 2025

Map Source: Washington County
 Department of Land Use and Transportation
 Operations and Maintenance Division
 1400 SW Walnut Street, MS51
 Hillsboro, OR 97123 - 5625
 (503) 846 - ROAD


WASHINGTON COUNTY

2025 URMD OVERLAY

MAP BOOK PAGE INDEX

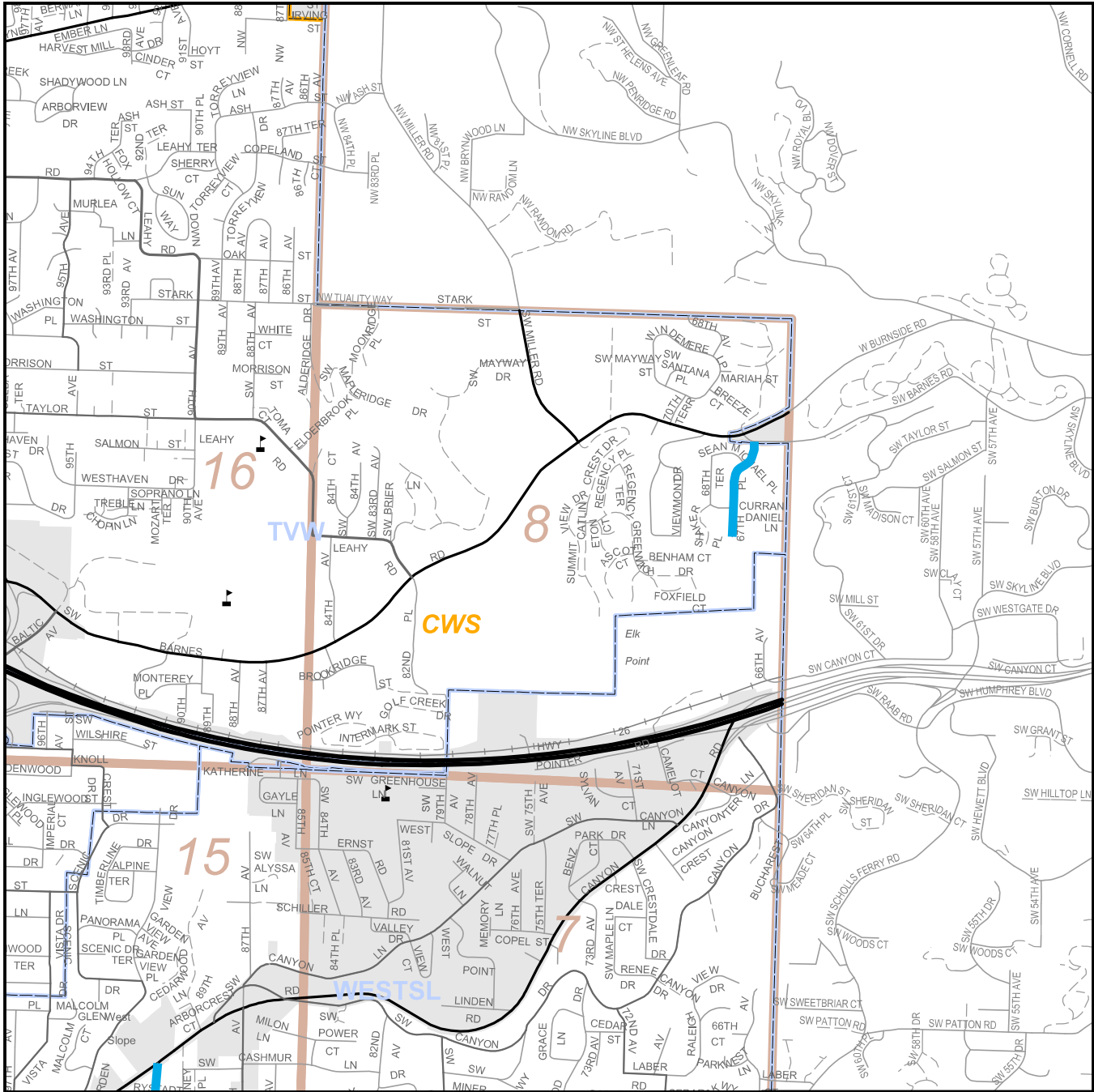
<i>Road Name</i>	<i>Page(s)</i>			
67th Pl	8			
88th Ave	16			
91st Ave	15			
148th Pl	26			
163rd Ave	24			
166th Ave	36			
178th Pl	33			
187th Ave	34			
189th Ave	36			
193rd Ave	34			
200th Pl	34			

<i>Road Name</i>	<i>Page(s)</i>			
Avamere Ct	26			
Cascadia St	34			
Celebrity Ct	34			
Elmhurst Ave	24			
Hargis Rd	23	33		
Hillary Pl	23	24		
Joann Ct.	34			
Mayfield Ave	15			
Skycrest Pkwy	26			
Vincent St	34			
Whitepine Ln	15			



March 11, 2025

Map Source: Washington County
 Department of Land Use and Transportation
 Operations and Maintenance Division
 1400 SW Walnut Street, MS51
 Hillsboro, OR 97123 - 5625
 (503) 846 - ROAD



Washington County Map Book Page 8

Utility Locate Contacts
 Electric - PGE
 Gas - NW Natural
 Water - Tualatin Valley Water
 City of Portland
 City of Tigard
 West Slope Water
 Sewer - Clean Water Services

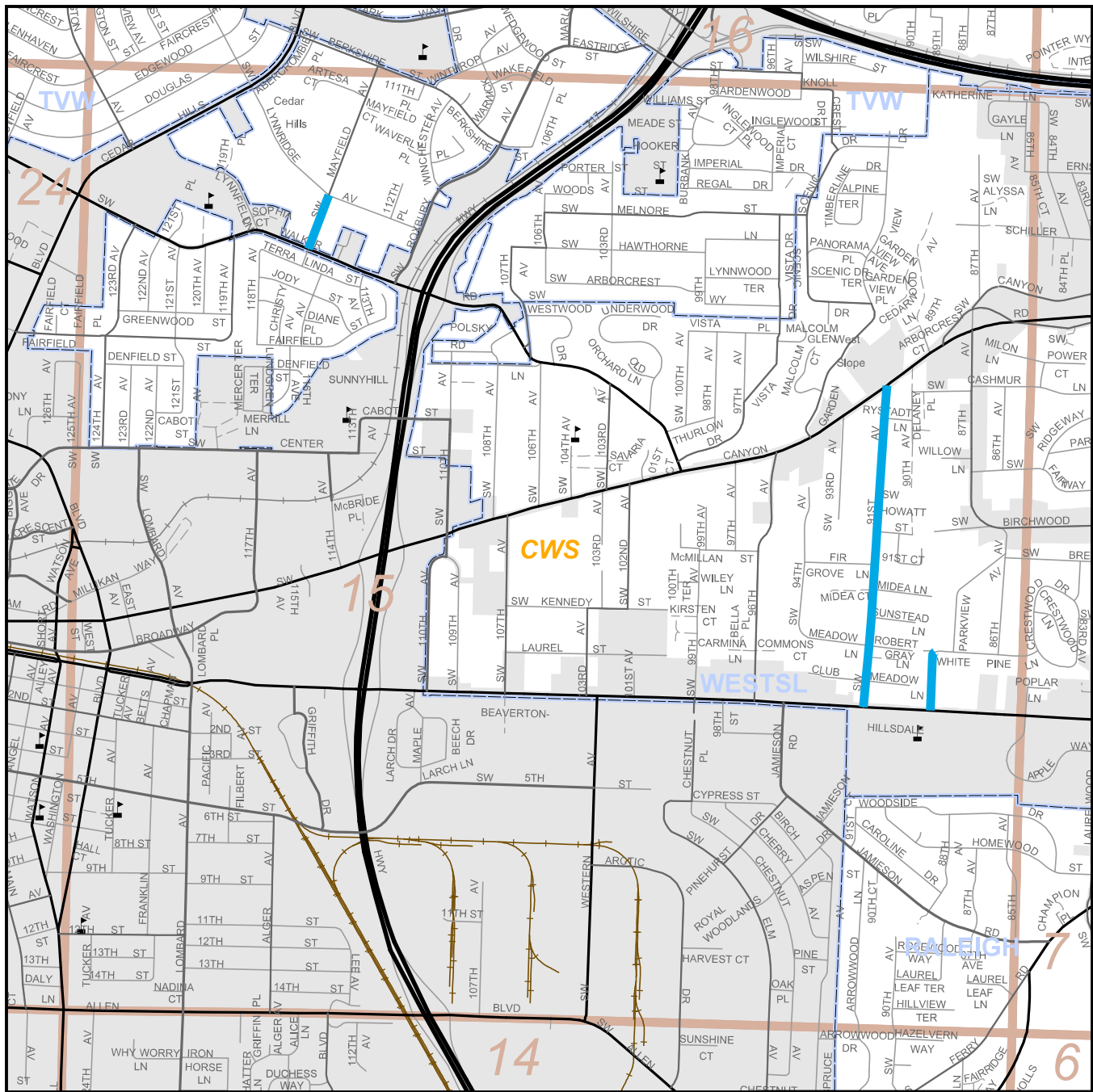
MAP LEGEND

- Water District
- Sewer District
- URMD Overlay 2025

0 0.25 Miles

Mar 11, 2025

NOTE: The purpose of this map is to assist in identifying road segments in the field. The extents of treatment displayed here may not be exact and/or coverage may be incomplete. Please refer to the list of proposed candidates for treatment for beginning and ending locations.



Washington County Map Book

Page 15

MAP LEGEND

- Water District
- Sewer District
- URMD Overlay 2025

0 0.25
 Miles

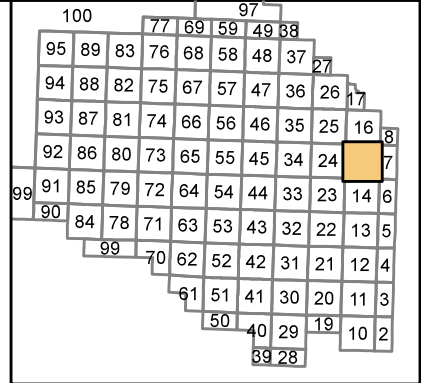


Mar 11, 2025

Utility Locate Contacts

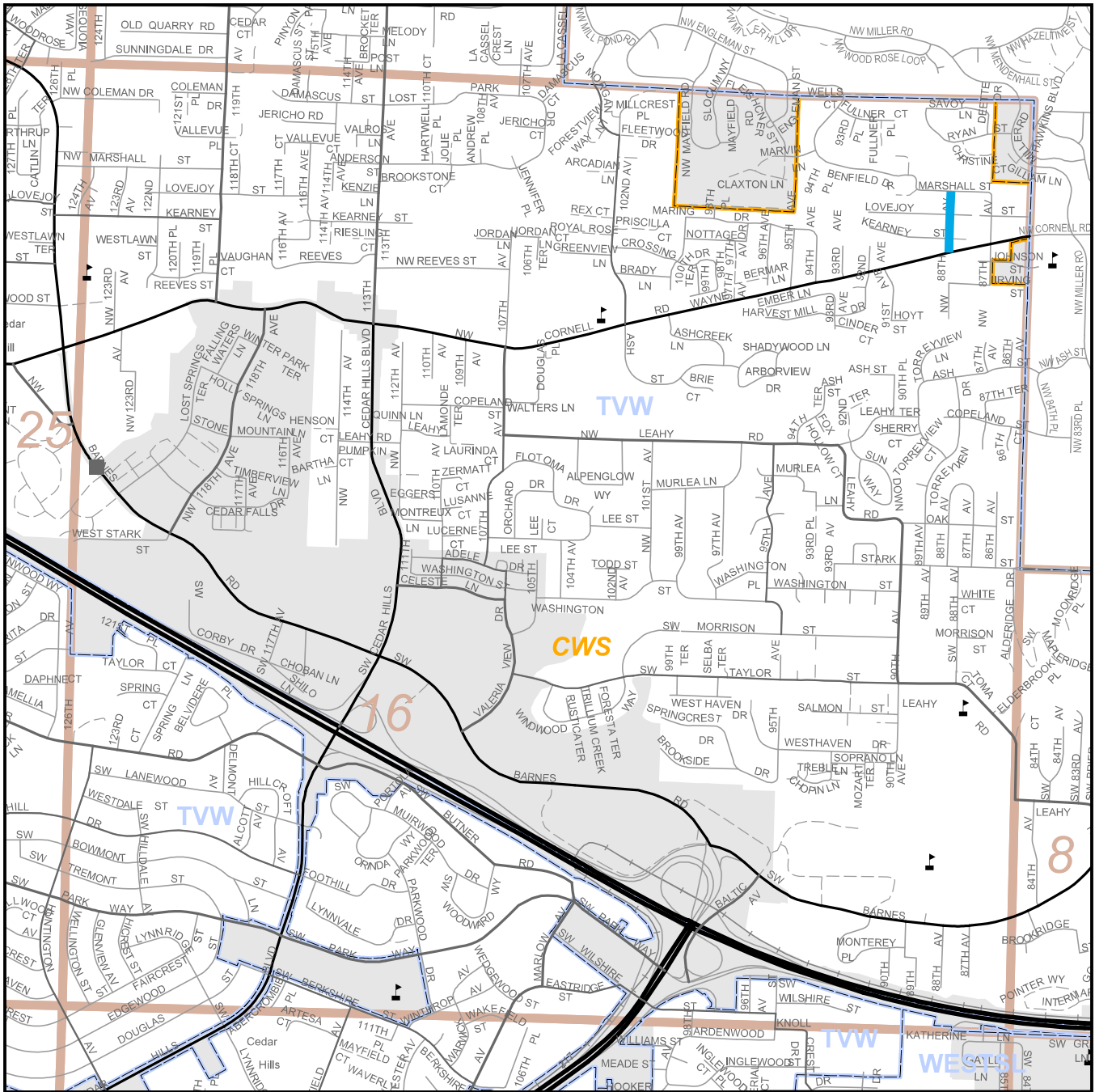
- Electric - PGE
- Gas - NW Natural
- Water - Tualatin Valley Water
City of Portland
City of Tigard
West Slope Water
- Sewer - Clean Water Services

NOTE: The purpose of this map is to assist in identifying road segments in the field. The extents of treatment displayed here may not be exact and/or coverage may be incomplete. Please refer to the list of proposed candidates for treatment for beginning and ending locations.



WASHINGTON COUNTY

2025 URMD OVERLAY



Washington County Map Book Page 16

Utility Locate Contacts

- Electric - PGE
- Gas - NW Natural
- Water - Tualatin Valley Water
- City of Portland
- City of Tigard
- West Slope Water
- Sewer - Clean Water Services

MAP LEGEND

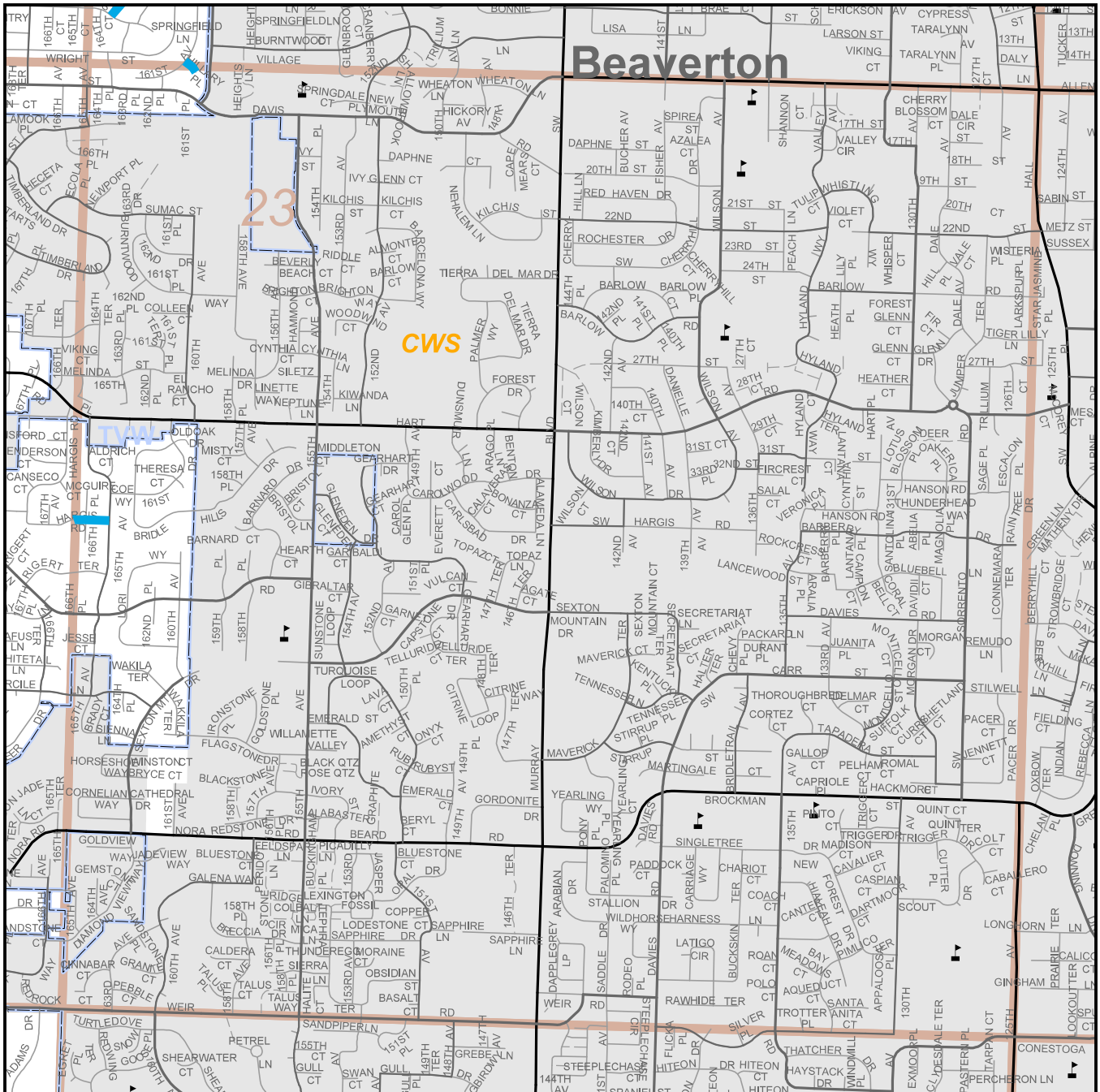
- Water District
- Sewer District
- URMD Overlay 2025



NOTE: The purpose of this map is to assist in identifying road segments in the field. The extents of treatment displayed here may not be exact and/or coverage may be incomplete. Please refer to the list of proposed candidates for treatment for beginning and ending locations.

100	77	69	59	49	38	
95	89	83	76	68	58	48
94	88	82	75	67	57	47
93	87	81	74	66	56	46
92	86	80	73	65	55	45
91	85	79	72	64	54	44
90	84	78	71	63	53	43
	99	70	62	52	42	31
		61	51	41	30	20
		50	40	29	19	10
			39	28		

G:\PROJECTS\WorkProgram\FY2526\Contract Maps\URMD Overlay\URMDOL_2025-26.aprx



**Washington County Map Book
Page 23**

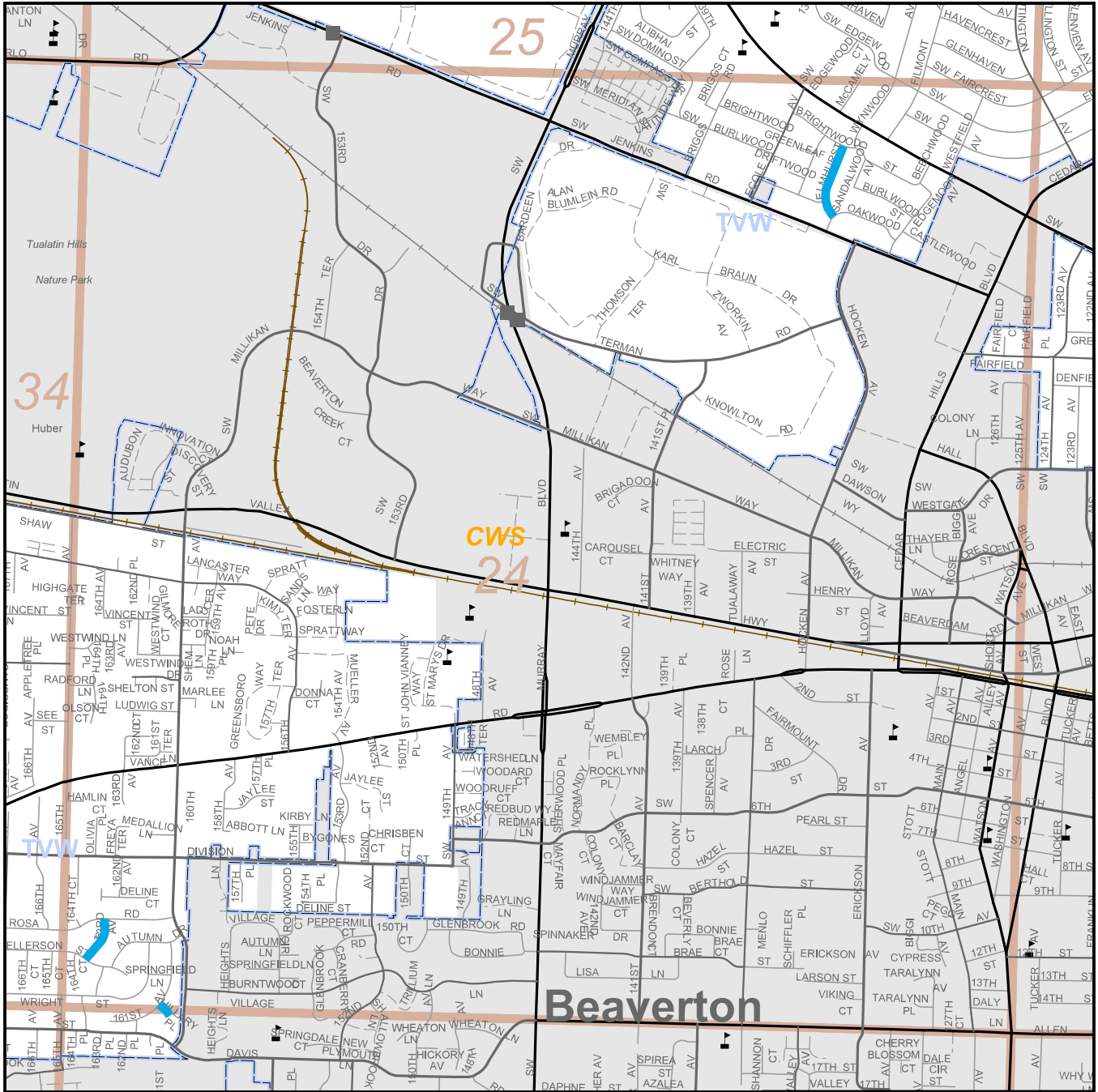
- MAP LEGEND**
- Water District
 - Sewer District
 - URMD Overlay 2025

- Utility Locate Contacts**
- Electric - PGE
 - Gas - NW Natural
 - Water - Tualatin Valley Water
 - City of Portland
 - City of Tigard
 - West Slope Water
 - Sewer - Clean Water Services



NOTE: The purpose of this map is to assist in identifying road segments in the field. The extents of treatment displayed here may not be exact and/or coverage may be incomplete. Please refer to the list of proposed candidates for treatment for beginning and ending locations.

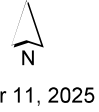
100	77	69	59	49	38						
95	89	83	76	68	58	48	37				
94	88	82	75	67	57	47	36	26	17		
93	87	81	74	66	56	46	35	25	16	8	
92	86	80	73	65	55	45	34	24	15	7	
99	91	85	79	72	64	54	44	33	23	14	6
90	84	78	71	63	53	43	32	22	13	5	
	99	70	62	52	42	31	21	12	4		
		61	51	41	30	20	11	3			
		50	40	29	19	10	2				
			39	28							



Washington County Map Book
Page 24

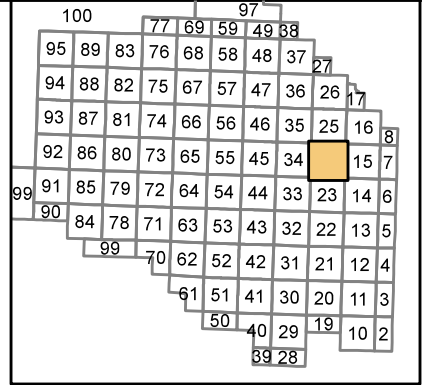
- MAP LEGEND
Water District
Sewer District
URMD Overlay 2025

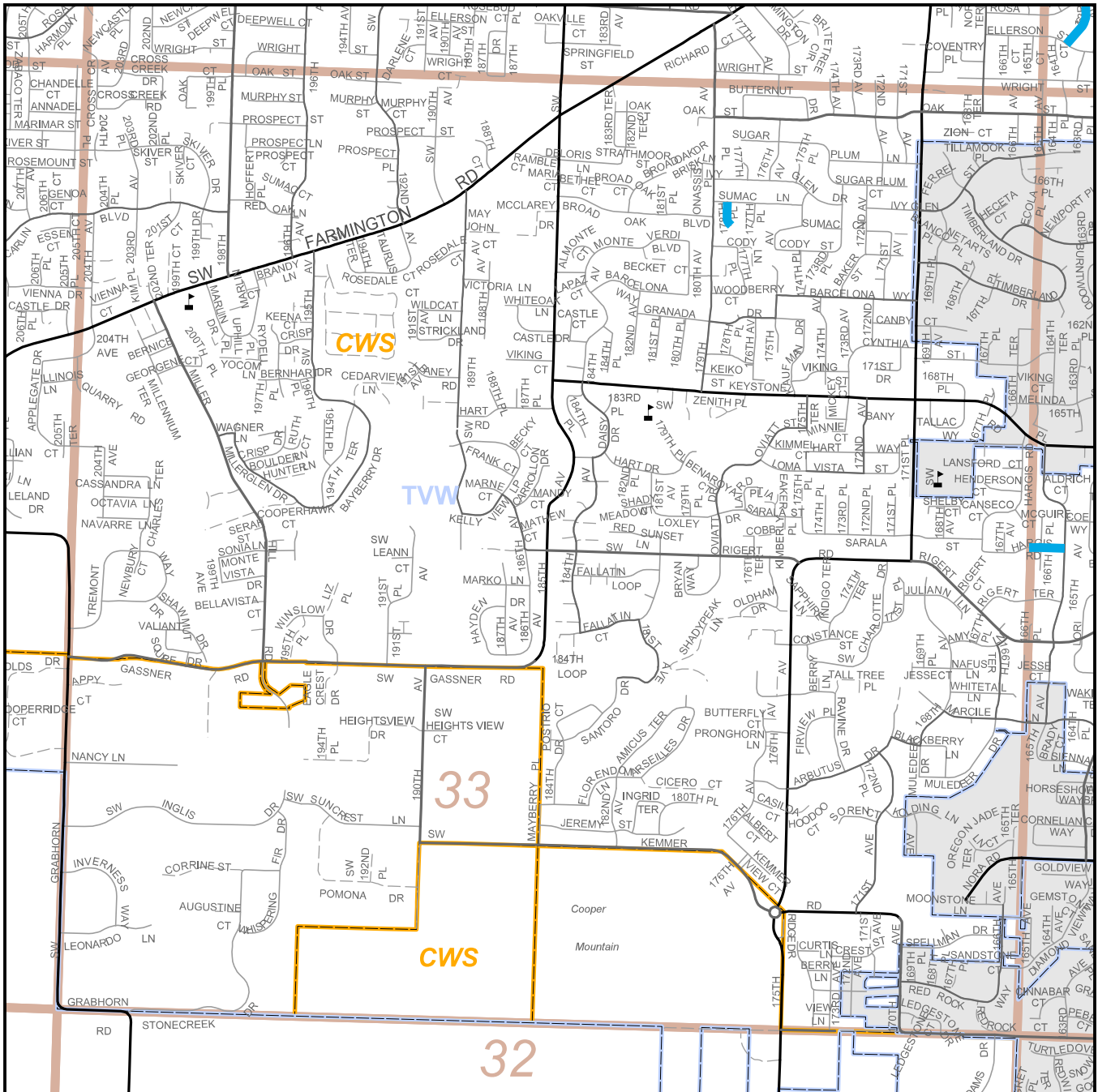
Utility Locate Contacts
Electric - PGE
Gas - NW Natural
Water - Tualatin Valley Water
City of Portland
City of Tigard
West Slope Water
Sewer - Clean Water Services



Mar 11, 2025

NOTE: The purpose of this map is to assist in identifying road segments in the field. The extents of treatment displayed here may not be exact and/or coverage may be incomplete. Please refer to the list of proposed candidates for treatment for beginning and ending locations.





Washington County Map Book

Page 33

Utility Locate Contacts

- Electric - PGE
- Gas - NW Natural
- Water - Tualatin Valley Water
- City of Portland
- City of Tigard
- West Slope Water
- Sewer - Clean Water Services

- #### MAP LEGEND
- Water District
 - Sewer District
 - URMD Overlay 2025



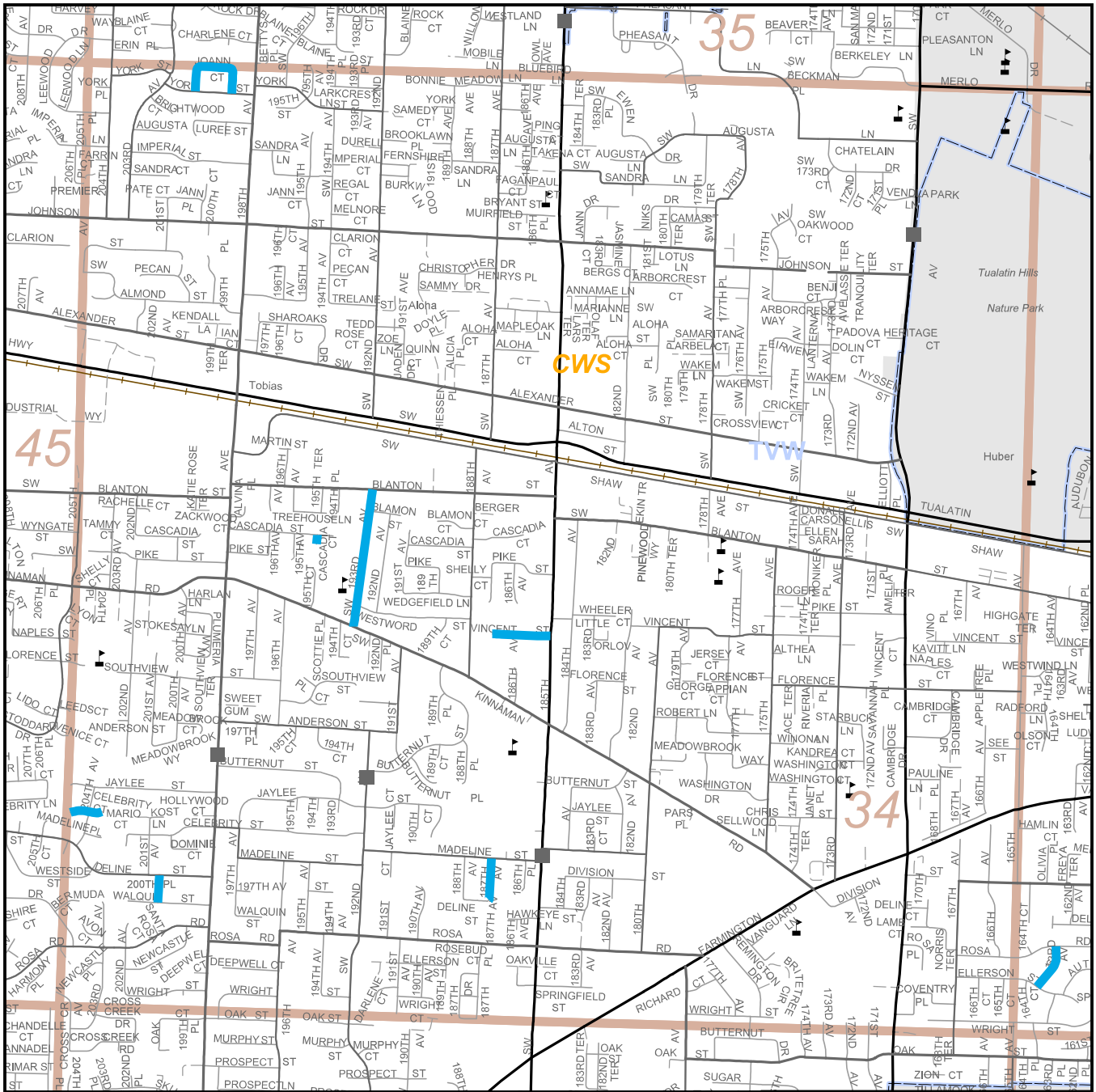
Mar 11, 2025

NOTE: The purpose of this map is to assist in identifying road segments in the field. The extents of treatment displayed here may not be exact and/or coverage may be incomplete. Please refer to the list of proposed candidates for treatment for beginning and ending locations.

	100		97									
	95	89	83	76	68	58	48	37				
	94	88	82	75	67	57	47	36	26	17		
	93	87	81	74	66	56	46	35	25	16	8	
	92	86	80	73	65	55	45	34	24	15	7	
99	91	85	79	72	64	54	44	33	23	14	6	
	90	84	78	71	63	53	43	32	22	13	5	
				99	70	62	52	42	31	21	12	4
					61	51	41	30	20	11	3	
					50	40	29	19	10	2		
										39	28	

WASHINGTON COUNTY

2025 URMD OVERLAY



Washington County Map Book

Page 34

- Utility Locate Contacts**
 Electric - PGE
 Gas - NW Natural
 Water - Tualatin Valley Water
 City of Portland
 City of Tigard
 West Slope Water
 Sewer - Clean Water Services

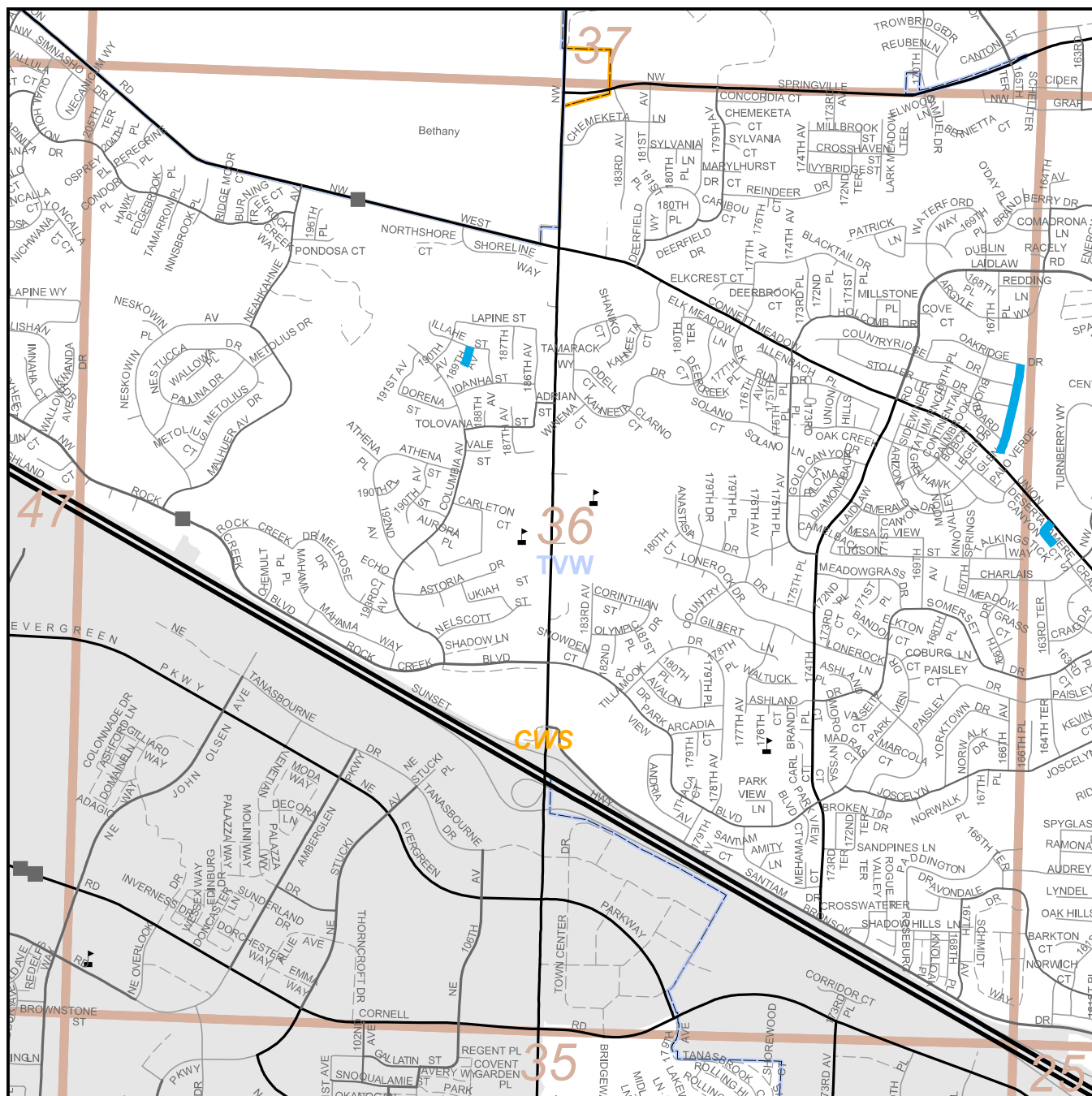
MAP LEGEND

- Water District
- Sewer District
- URMD Overlay 2025



Mar 11, 2025

NOTE: The purpose of this map is to assist in identifying road segments in the field. The extents of treatment displayed here may not be exact and/or coverage may be incomplete. Please refer to the list of proposed candidates for treatment for beginning and ending locations.



Washington County Map Book Page 36

Utility Locate Contacts
 Electric - PGE
 Gas - NW Natural
 Water - Tualatin Valley Water
 City of Portland
 City of Tigard
 West Slope Water
 Sewer - Clean Water Services

MAP LEGEND

- Water District
- Sewer District
- URMD Overlay 2025

0 0.25 Miles

Mar 11, 2025

NOTE: The purpose of this map is to assist in identifying road segments in the field. The extents of treatment displayed here may not be exact and/or coverage may be incomplete. Please refer to the list of proposed candidates for treatment for beginning and ending locations.

100							97
95	89	83	76	68	58	48	37
94	88	82	75	67	57	47	26
93	87	81	74	66	56	46	35
92	86	80	73	65	55	45	34
91	85	79	72	64	54	44	33
90	84	78	71	63	53	43	32
					70	62	52
					61	51	41
					50	40	29
					39	28	

	Rd #	Road Name	From	To	FC	UOM	
		URMD Slurry Seal				Sq Yd	L Mi
1	033100	153rd Av	Oak Hills Dr	Forest Av	NR	3,548	0.19
2	048930	182nd Av	Kemmer Rd	Marseilles Dr	NR	2,552	0.15
3	052500	188th Av	Kinnaman Rd	Shaw St	NR	5,938	0.48
4	137370	Deerfield Dr	Reindeer Dr	Deerfield Wy (e)	NR	1,782	0.09
5	208040	Pheasant Ln	Augusta Ln	185th Av	NR	9,086	0.70
6	252490	Wismer Dr	Bethany Bl	Hackney Dr	NR	3,403	0.20
7	003400	068th Av	Raleighwood Wy	Raleighwood Ln	UL	1,478	0.09
8	003750	068th Tr	Curran Daniel Ln	Sean Micheal Pl	UL	1,785	0.10
9	003805	069th Av	Mayo St	Ptld Jur. (.047 s/Garden Home)	UL	2,154	0.20
10	004700	070th Pl	Ashdale Dr	Cds (s)	UL	640	0.03
11	009010	082nd Pl	Brookridge St (pvt)	Barnes Rd	UL	2,798	0.23
12	009900	084th Av	Garden Home Rd	Dead End (n)	UL	3,939	0.25
13	012700	087th Tr	Cds (s/Copeland St)	Cds (n-e)	UL	3,118	0.17
14	014180	089th Av	Canyon Rd	Arborcrest Ct	UL	856	0.05
15	016802	095th Av	Dead End (e/095th Av)	Cds (sw)	UL	1,509	0.09
16	018100	099th Av	Arborcrest Wy	Hawthorne Ln	UL	1,638	0.11
17	018500	100th Av	Thurlow Dr	House #3240	UL	1,739	0.11
18	018600	101st Av	Washington St	Leahy Rd	UL	3,833	0.30
19	019700	103rd Av	Gate (s)	Canyon Rd	UL	1,492	0.11
20	021000	106th Pl	Berkshire St	Cds (n)	UL	2,480	0.14
21	021700	108th Av	Dead End (s)	Lost Park Dr	UL	322	0.03
22	024000	116th Av	House #3420 (Beaverton Jur.)	Fairfield St	UL	2,628	0.14
23	025400	120th Pl	Dead End (s/Reeves St)	Cds (n)	UL	1,701	0.10
24	026600	123rd Av	Center St	Denfield St	UL	2,427	0.17
25	026650	123rd Av	Cornell Rd	Cds (n-church drive)	UL	1,503	0.12
26	026750	123rd Av	Dead End (s/Gala St)	Fischer Rd	UL	1,994	0.14
27	027460	126th Av	McDaniel Rd	Cds (n)	UL	1,208	0.07
28	031493	144th Tr	Woodhue St	Tewkesbury Dr	UL	1,634	0.10
29	031606	145th Tr	Woodhue St	Tewkesbury Dr	UL	1,618	0.10
30	031750	147th Pl	West Union Rd	Barricade (n)	UL	3,026	0.23
31	033000	153rd Av	Farmington Rd	Pvt. Drive (House #15445)	UL	533	0.02
32	036600	162nd Pl	Cds (s)	Davis Rd	UL	351	0.03
33	036900	163rd Av	Cds (s)	Farmington Rd	UL	1,340	0.07
34	037100	163rd Pl	Cds (s)	Davis Rd	UL	351	0.03
35	037600	164th Pl	Cds (s)	Davis Rd	UL	369	0.03
36	037860	165th Av	Beavtn Jur. (n/Ivy Glenn St)	Davis Rd	UL	867	0.05
37	037860	165th Av	Davis Rd	Wright St	UL	1,447	0.09
38	038900	166th Pl	Rigert Rd	Cds (n)	UL	611	0.04
39	040100	168th Pl	Annie Ln	Pauline Ln	UL	1,904	0.11
40	040100	168th Pl	Pauline Ln	Somes Ln	UL	494	0.03
41	042200	172nd Ct	Cds (s/Chatelain Dr)	Cds (n)	UL	1,742	0.09
42	042300	172nd Pl	Meadowgrass Dr	Cds (s)	UL	1,266	0.07

	Rd #	Road Name	From	To	FC	UOM	
		URMD Slurry Seal (Cont.)				Sq Yd	L Mi
43	042800	173rd Av	Bany Rd	Cds (n/Cynthia St)	UL	2,797	0.16
44	043780	174th Pl	Hurrell Ln	Cds (s)	UL	425	0.03
45	043840	174th Pl	Waterleaf Ln	Cds (s)	UL	543	0.03
46	044330	175th Av	Marty Ln	Baseline Rd	UL	4,167	0.28
47	044602	175th Av	175th Av	Cds (e)	UL	580	0.03
48	045000	176th Av	Cds (s/Wakem St)	Johnson St	UL	5,410	0.32
49	045600	177th Av	Wright St	House #5830	UL	1,121	0.07
50	048200	180th Pl	Cds (s)	Granada Dr	UL	1,479	0.09
51	048300	180th Pl	Cds (s/Aloha St)	Cds (n)	UL	2,091	0.12
52	049300	182nd Av	Rosa Rd	Cds (n)	UL	1,287	0.07
53	049510	182nd Pl	Fallatin Ct	Cds (n)	UL	289	0.02
54	049900	183rd Av	Springfield St	Rosa Rd	UL	1,308	0.08
55	052700	188th Av	Idanha St	Illaha St	UL	1,298	0.07
56	053200	189th Av	House #2210	Bonnie Meadow Ln	UL	1,547	0.09
57	053500	189th Av	Barricade (s)	Jaylee St	UL	1,369	0.07
58	053700	189th Ct	Butternut St	Cds (s)	UL	594	0.03
59	053750	189th Ct	Westword St	Cds (s)	UL	644	0.04
60	054200	190th Av	Athena St	Cds (s)	UL	2,766	0.15
61	054700	191st Av	Cds (s)	Rosa Rd	UL	3,115	0.17
62	054800	191st Av	Dorena St	Columbia Av	UL	1,781	0.09
63	055500	191st Ct	Willow Creek Dr	Cds (s-w)	UL	867	0.06
64	056400	192nd Pl	Cds (e)	192nd Av	UL	1,202	0.06
65	057000	194th Av	Johnson St	House #2325	UL	2,987	0.16
66	057800	194th Tr	Rosedale Ct	Farmington Rd	UL	1,179	0.07
67	058400	195th Av	Cds (sw/York St)	Cds (n)	UL	2,908	0.15
68	059700	196th Av	Blanton St	Martin St	UL	1,337	0.08
69	059800	196th Av	Trelane St	Cds (nw)	UL	1,772	0.10
70	060000	196th Ct	Cds (s)	Sharoaks Dr	UL	528	0.03
71	060500	197th Av	Southview St	Kinnaman Rd	UL	3,580	0.19
72	060700	197th Pl	Cds (s)	Anderson St	UL	647	0.03
73	061650	200th Ct	Luree St	Cds (s)	UL	589	0.04
74	062200	202nd Av	Cds (s)	Pike St	UL	7,886	0.42
75	063100	204th Av	Deline St	Jaylee St	UL	2,175	0.13
76	065200	206th Pl	Premier Ct	Imperial Ln	UL	1,378	0.09
77	065600	207th Av	Rosa Dr	Cds (s)	UL	1,035	0.07
78	067515	214th Av	TV Hwy	Johnson St	UL	3,038	0.24
79	100230	Adina Ct	Pvt drives (e)	123rd Av	UL	210	0.02
80	101500	Aldrich Ct	165th Av	Cds (n)	UL	590	0.05
81	102000	Almond St	198th Av	House #20155	UL	3,314	0.18
82	102100	Almonte Ct	Monte Verdi Bl	Cds (w)	UL	1,192	0.07
83	102550	Alvina Pl	Dead End (ne)	198th Av	UL	594	0.05
84	102720	Amy Ln	166th Tr	168th Av	UL	1,821	0.11
85	103320	Anna Ct	Cds (e)	208th Av	UL	1,803	0.12

	Rd #	Road Name	From	To	FC	UOM	
		URMD Slurry Seal (Cont.)				Sq Yd	L Mi
86	103560	Applegate Dr	Hse. #7604 prop. line	Quarry Rd/204th Av (n)	UL	5,223	0.31
87	103620	Aragon St	134th Av	136th Av	UL	2,112	0.11
88	104300	Ardenwood St	Burbank Av	End of Co. Jur. (w)	UL	722	0.04
89	105100	Ashdale Ct	074th Av	Cds (w)	UL	825	0.04
90	105700	Athena Pl	Athena St	Cds (nw)	UL	960	0.05
91	106000	Augusta Ct	203rd Av	Cds (e)	UL	1,415	0.08
92	107150	Autumnview St	122nd Av	Summerview Dr	UL	2,553	0.17
93	107570	Aynsley Wy	Tewkesbury Dr (e)	Tewkesbury Dr (w)	UL	2,433	0.17
94	108600	Bandon Ct	Somerset Dr	Cds (w)	UL	1,318	0.08
95	113040	Bingo Ln	206th Av	208th Av	UL	1,819	0.12
96	113720	Blaine Ct	216th Av	Cds (e)	UL	1,020	0.05
97	114000	Blaine St	217th Av	Cornelius Pass Rd	UL	1,607	0.09
98	115800	Bonneville Pl	Bonneville Lp	Cds (e)	UL	804	0.04
99	116900	Breeze Ct	Cds (se)	Windemere Lp	UL	439	0.03
100	118000	Brightwood St	Edgemoor Av	Beechwood Av	UL	576	0.04
101	119500	Brugger Rd	Kaiser Rd	Shackelford Rd	UL	10,146	0.91
102	121680	Butner Ct	130th Av	Cds (nw)	UL	2,347	0.13
103	122100	Butternut St	House #18875	192nd Av	UL	3,200	0.19
104	122200	Butternut Dr	Oak St (e)	Oak St (w)	UL	4,128	0.22
105	122460	Cabernet Ct	Chardonnay Av	Cds (sw)	UL	439	0.03
106	123550	Canyon Ct	Multnomah Co. Jur.	066th Av	UL	720	0.04
107	124880	Cascade Dr	185th Av	187th Av	UL	2,384	0.14
108	126200	Cedar Ln	072nd Av	Ridgewood Av	UL	962	0.08
109	126370	Cedar St	078th Av	Laurelwood Av	UL	2,725	0.17
110	127100	Celebrity St	192nd Av	197th Av	UL	4,693	0.25
111	127210	Celebrity Ln	Parker Ct	Pvt drives (sw)	UL	2,597	0.18
112	135350	Curran Daniel Ln	067th Pl	068th Tr	UL	815	0.05
113	137806	Deline St	Deline St	Cds (n)	UL	451	0.03
114	141700	Dolph St	088th Av	Dead End (w)	UL	1,860	0.10
115	144900	Edgewood St	Park Wy	Filmont Av	UL	11,119	0.73
116	145600	Ellerson Tr	Wright St	Ellerson St	UL	1,012	0.06
117	146500	Erin Ct	216th Av	Cds (e)	UL	811	0.04
118	147420	Evergreen St	Barricade (e)	Cds (w/Banff Dr)	UL	2,977	0.18
119	148900	Far Vista St	Walker Rd	Dead End (n)	UL	3,720	0.32
120	149600	Filmont Av	Havencrest St	Dellwood Av	UL	1,266	0.08
121	151600	Frances St	197th Av	Cds (w)	UL	1,077	0.06
122	152280	Fuji Ct	Pvt drives (e)	123rd Av	UL	210	0.02
123	152300	Furlong Ct	Cds (s)	Furlong Wy	UL	510	0.03
124	153200	Garden View Av	Scenic Dr (s)	House #2540	UL	4,242	0.23
125	157100	Greenwood Dr	Alden St	080th Av	UL	3,509	0.30
126	159900	Havencrest St	132nd Av	134th Av	UL	2,891	0.15
127	163400	Hicrest Av	Faircrest St	Park Wy	UL	2,274	0.15
128	163660	Highgate Tr	Barricade (se)	165th Av	UL	492	0.04

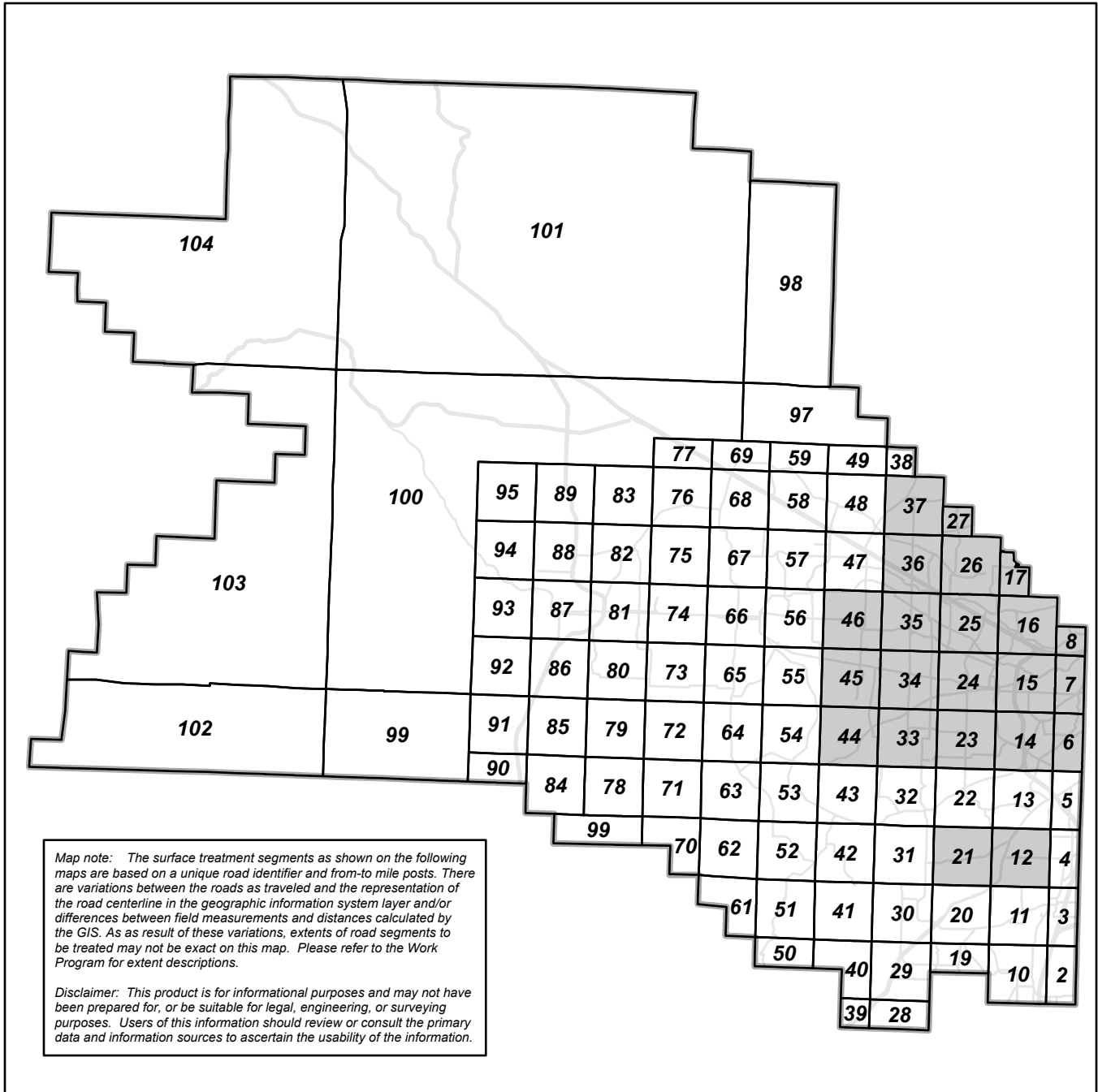
	Rd #	Road Name	From	To	FC	UOM	
		URMD Slurry Seal (Cont.)				Sq Yd	L Mi
129	164500	Hillview Tr	Cds (e)	090th Av	UL	1,626	0.13
130	166000	Idanha St	186th Av	Columbia Av	UL	3,225	0.17
131	167200	Imperial St	198th Av	203rd Av	UL	4,305	0.25
132	167300	Imperial St	Lenore Dr	Dead End (w)	UL	536	0.04
133	167500	Inglewood Pl	Cds (se)	Inglewood St	UL	585	0.04
134	173800	Kennedy St	103rd Av	107th Av	UL	2,974	0.18
135	173925	Kessler Ln	164th Av	Barricade (w)	UL	358	0.02
136	174150	Kirkwood St	205th Av	207th Av	UL	1,985	0.12
137	174845	Krislynn Tr	Marguerite Ln	Benny Dr	UL	492	0.04
138	175800	Lamb Ct	Norris Tr	Dead End (w)	UL	483	0.03
139	175830	Lamonde Tr	Leahy Rd	Copeland St	UL	939	0.06
140	178320	Leahy Rd	Lamonde Tr	112th Av	UL	1,497	0.10
141	178330	Leahy Rd	112th Av	Cedar Hills Bl	UL	751	0.06
142	179600	Leslie St	074th Av	Begin pvt segment (w)	UL	2,552	0.15
143	182240	Longacre St	215th Av	217th Av	UL	2,201	0.13
144	183000	Lynnfield Ln	Walker Rd	Cds (n)	UL	2,800	0.16
145	184000	Madrid Ct	Cds (e)	Madrid Dr	UL	767	0.05
146	184845	Malia Ln	Barricade (e)	Barricade (w)	UL	1,064	0.07
147	185300	Mapleview Ln	Barricade (e)	Peachtree Dr	UL	247	0.02
148	186300	Marshall St	130th Av	131st Av	UL	921	0.05
149	187220	Maui Ct	Barricade (e)	090th Av	UL	504	0.04
150	189000	Meade St	Burbank Av	Dead End (w)	UL	444	0.03
151	189320	Meadowbrook Wy	175th Av	Barricade (w)	UL	3,080	0.18
152	194000	Morrison St	090th Av	Barricade (w)	UL	4,356	0.46
153	194250	Morse Ln	Cds (e/Sahnaw Dr)	Dead End (w)	UL	1,269	0.10
154	194800	Muirwood Dr	Portola Av	Orinda Wy	UL	3,861	0.24
155	196370	Naomi Ln	Barricade (e/126th Tr)	Bannister Dr	UL	1,922	0.13
156	197202	Neskowin Av	Neskowin Av	Cds (nw)	UL	574	0.03
157	198700	Northshire St	075th Av	078th Av	UL	2,203	0.13
158	198920	Norwalk Pl	Joscelyn St	Cds (sw)	UL	1,614	0.11
159	201300	Odell Ct	Kahneeta Dr	Cds (e)	UL	1,579	0.08
160	206500	Paulina Dr	Neskowin Av	Nestucca Dr	UL	4,627	0.27
161	206900	Pecan St	House #20115	Cds (nw)	UL	886	0.05
162	209150	Plumeria Wy	200th Av (s)	200th Av (n)	UL	2,869	0.20
163	210500	Preslynn Dr	Scholls Ferry Rd	House #6730	UL	2,386	0.13
164	210500	Preslynn Dr	House #6730	Cds (w-nw)	UL	1,614	0.09
165	217100	Rock Ct	Rock Rd	Cds (s)	UL	466	0.02
166	217940	Roger Ln	House #17434	175th Av	UL	579	0.05
167	219350	Roth Dr	159th Av	160th Av	UL	691	0.06
168	221100	Sandalwood Av	Burlwood St	Brightwood St	UL	1,014	0.06
169	221502	Sandra Ln	Sandra Ln	Cds (e)	UL	453	0.04
170	221800	Santa Rosa Ct	Rosa Rd	Dead End (n)	UL	508	0.03
171	222700	Scenic Drive Tr	Cds (e)	Scenic Dr	UL	1,013	0.05

	Rd #	Road Name	From	To	FC	UOM	
		URMD Slurry Seal (Cont.)				Sq Yd	L Mi
172	225500	Sharoaks Dr	Alexander St	197th Av	UL	3,760	0.22
173	225900	Shelly Ct	203rd Av	Cds (w)	UL	526	0.03
174	226340	Shirley Ln	Pvt drive (se)	Oleson Rd	UL	859	0.08
175	227510	Somes Ln	Barricade (e)	168th Pl	UL	586	0.04
176	227550	Soren Ct	171st Av	Pvt drive (w)	UL	1,319	0.09
177	228850	Spring Crest Dr	095th Av	Brookside Dr	UL	1,184	0.08
178	229885	Starbuck Ln	172nd Av	173rd Av	UL	628	0.05
179	233020	Supreme Ct	109th Tr	Cds (n-w)	UL	964	0.07
180	234750	Tewkesbury Dr	Woodhue St	145th Tr	UL	3,283	0.19
181	236300	Timberline Dr	Alpine Tr (e)	Alpine Tr (w)	UL	3,167	0.18
182	236300	Timberline Dr	Alpine Tr (w)	Garden View Av	UL	2,290	0.13
183	238400	Tremont St	Park Wy	Hilldale Av	UL	3,385	0.21
184	242110	Viking Ct	185th Av	Cds (w)	UL	1,895	0.10
185	244800	Walters Ln	Cds (ne)	107th Av	UL	1,572	0.12
186	245300	Warwick Av	Winthrop Av	Wedgewood St	UL	1,758	0.11
187	246370	Waterleaf Ln	173rd Av	175th Av	UL	1,513	0.09
188	247200	Wellington Av	Faircrest St	Park Wy	UL	3,418	0.22
189	248000	Westfield Av	Walker Rd	Douglas St	UL	1,117	0.06
190	249000	Westwind Dr	160th Av	Vincent St	UL	2,997	0.16
191	250700	Williams Dr	Rita Dr	Mill Creek Dr	UL	3,469	0.21
192	251000	Willow Creek Dr	191st Av	Willow Creek Ct	UL	3,410	0.18
193	251002	Willow Creek Dr	Willow Creek Dr	Cds (s)	UL	619	0.03
194	251350	Willowtop Ln	Barricade (e)	Peachtree Dr	UL	308	0.03
195	251902	Winchester Av	Winchester Av	Cds (w)	UL	601	0.03
196	254200	Wright St	196th Av	Oak St	UL	3,090	0.16
197	254400	Wright St	Cds (e/176th Av)	179th Av	UL	3,319	0.20
				Total (Square Yard;Miles)		379,608	24.05

WASHINGTON COUNTY

2025 URMD SLURRY SEAL

MAP BOOK PAGE INDEX




URMD SLURRY SEAL PROJECTS

Map Book Pages

6 7 8 12 14 15 16 17 21 23 24 25 26 27 33 34 35 36 37 44 45 46

(See Index)



December 16, 2024

Map Source: Washington County
 Department of Land Use and Transportation
 Operations and Maintenance Division
 1400 SW Walnut Street, MS51
 Hillsboro, OR 97123 - 5625
 (503) 846 - ROAD

WASHINGTON COUNTY

2025 URMD SLURRY SEAL


MAP BOOK PAGE INDEX 1

Road Name	Page(s)			
068th Av	7			
068th Tr	8			
069th Av	6			
070th Pl	6			
082nd Pl	8			
084th Av	6			
087th Tr	16			
089th Av	15			
095th Av	16			
099th Av	15			
100th Av	15			
101st Av	16			
103rd Av	15			
106th Pl	15			
108th Av	16			
116th Av	15			
120th Pl	16			
123rd Av	15			
123rd Av	12			
123rd Av	16			
126th Av	26			
144th Tr	21			
145th Tr	21			
147th Pl	26			
153rd Av	24			
153rd Av	26			

Road Name	Page(s)			
162nd Pl	23			
163rd Av	24			
163rd Pl	23			
164th Pl	23			
165th Av	23			
165th Av	24	33		
166th Pl	23	33		
168th Pl	34			
168th Pl	34			
172nd Ct	34			
172nd Pl	36			
173rd Av	33			
174th Pl	35			
174th Pl	35			
175th Av	34			
175th Av	35			
176th Av	34			
177th Av	34			
180th Pl	33			
180th Pl	34			
182nd Av	33			
182nd Av	34			
182nd Pl	33			
183rd Av	34			
188th Av	34			
188th Av	36			

Road Name	Page(s)			
189th Av	34			
189th Av	34			
189th Ct	34			
189th Ct	34			
190th Av	36			
191st Av	34			
191st Av	36			
191st Ct	35			
192nd Pl	36			
194th Av	34	35		
194th Tr	33			
195th Av	34			
196th Av	34			
196th Av	34			
196th Ct	34			
197th Av	34			
197th Pl	34			
200th Ct	34			
202nd Av	34			
204th Av	34			
206th Pl	45			
207th Av	45			
214th Av	45			
Adina Ct	12			
Aldrich Ct	23			
Almond St	34			

Road Name	Page(s)			
Almonte Ct	33			
Alvina Pl	34			
Amy Ln	33			
Anna Ct	46			
Applegate Dr	44			
Aragon St	25			
Ardenwood St	15			
Ashdale Ct	6			
Athena Pl	36			
Augusta Ct	34			
Autumnview St	12	21		
Aynsley Wy	21			
Bandon Ct	36			
Bingo Ln	46			
Blaine Ct	46			
Blaine St	46			
Bonneville Pl	26			
Breeze Ct	8			
Brightwood St	24			
Brugger Rd	27	37		
Butner Ct	25			
Butternut Dr	33			
Butternut St	34			
Cabernet Ct	21			
Canyon Ct	8			
Cascade Dr	34			



December 16, 2024


Map Source: Washington County
 Department of Land Use and Transportation
 Operations and Maintenance Division
 1400 SW Walnut Street, MS51
 Hillsboro, OR 97123 - 5625
 (503) 846 - ROAD

WASHINGTON COUNTY

2025 URMD SLURRY SEAL

MAP BOOK PAGE INDEX 2

Road Name	Page(s)				Road Name	Page(s)				Road Name	Page(s)								
Cedar Ln	7				Inglewood Pl	15				Odell Ct	36				Viking Ct	33			
Cedar St	7				Kennedy St	15				Paulina Dr	36				Walters Ln	16			
Celebrity Ln	45				Kessler Ln	51				Pecan St	34				Warwick Av	16			
Celebrity St	34				Kirkwood St	46				Pheasant Ln	34	35			Waterleaf Ln	35			
Curran Daniel Ln	8				Krislynn Tr	27				Plumeria Wy	34				Wellington Av	16			
Deerfield Dr	36				Lamb Ct	34				Preslynn Dr	7				Westfield Av	24			
Deline St	45				Lamonde Tr	16				Preslynn Dr	7				Westwind Dr	24			
Dolph St	14				Leahy Rd	16				Rock Ct	46				Williams Dr	25			
Edgewood St	15	16	24		Leahy Rd	16				Roger Ln	34				Willow Creek Dr	35			
Ellerson Tr	24				Leslie St	6				Roth Dr	24				Willow Creek Dr	35			
Erin Ct	46				Longacre St	46				Sandalwood Av	24				Willowtop Ln	21			
Evergreen St	26				Lynnfield Ln	15				Sandra Ln	34				Winchester Av	15			
Far Vista St	25				Madrid Ct	44				Santa Rosa Ct	34				Wisner Dr	26			
Filmont Av	25				Malia Ln	17				Scenic Drive Tr	15				Wright St	33			
Frances St	35				Mapleview Ln	21				Sharoaks Dr	34				Wright St	34			
Fuji Ct	12				Marshall St	25				Shelley Ct	34								
Furlong Way	25				Maui Ct	14				Shirley Ln	6								
Garden View Av	15				Meade St	15				Somes Ln	34								
Greenwood Dr	6				Meadowbrook Wy	34				Soren Ct	33								
Havencrest St	25				Morrison St	16				Spring Crest Dr	16								
Hicrest Av	16				Morse Ln	35				Starbuck Ln	34								
Highgate Tr	24				Muirwood Dr	16				Supreme Ct	17								
Hill View Tr	15				Naomi Ln	26				Tewkesbury Dr	21								
Idanha St	36				Neskowin Av	36				Timberline Dr	15								
Imperial St	34				Northshire St	7				Timberline Dr	15								
Imperial St	45				Norwalk Pl	36				Tremont St	16								

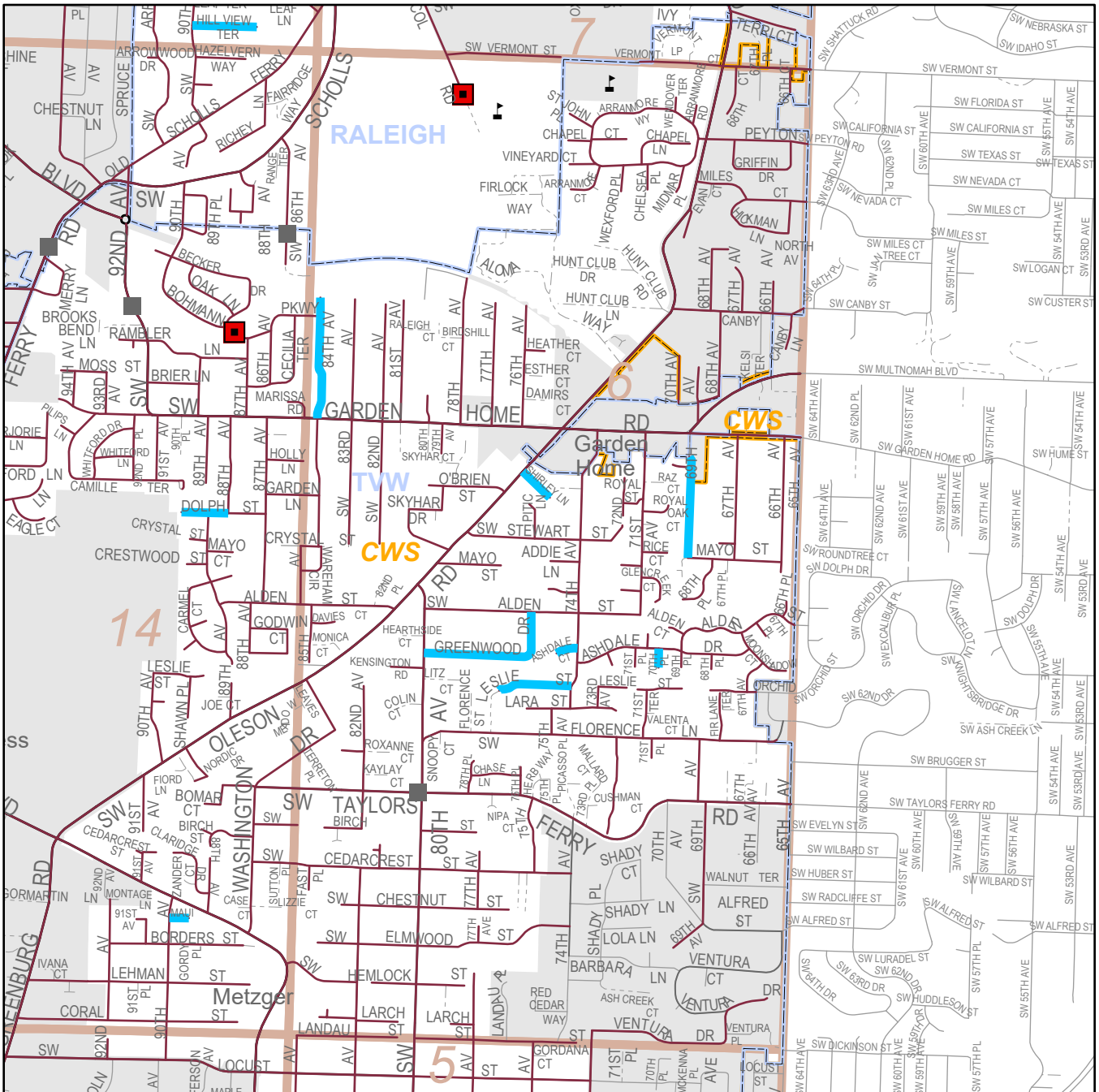


December 16, 2024

Map Source: Washington County
 Department of Land Use and Transportation
 Operations and Maintenance Division
 1400 SW Walnut Street, MS51
 Hillsboro, OR 97123 - 5625
 (503) 846 - ROAD

WASHINGTON COUNTY

2025 URMD SLURRY SEAL



Washington County Map Book

Page 6

Utility Locate Contacts

- Electric - PGE
- Gas - NW Natural
- Water - Tualatin Valley Water
- City of Portland
- City of Tigard
- West Slope Water
- Sewer - Clean Water Services

- Water District
- Sewer District
- Mapbook
- County Boundary
- Bridges
- Highway Legal
- Weight Limited
- URMD SS 2025



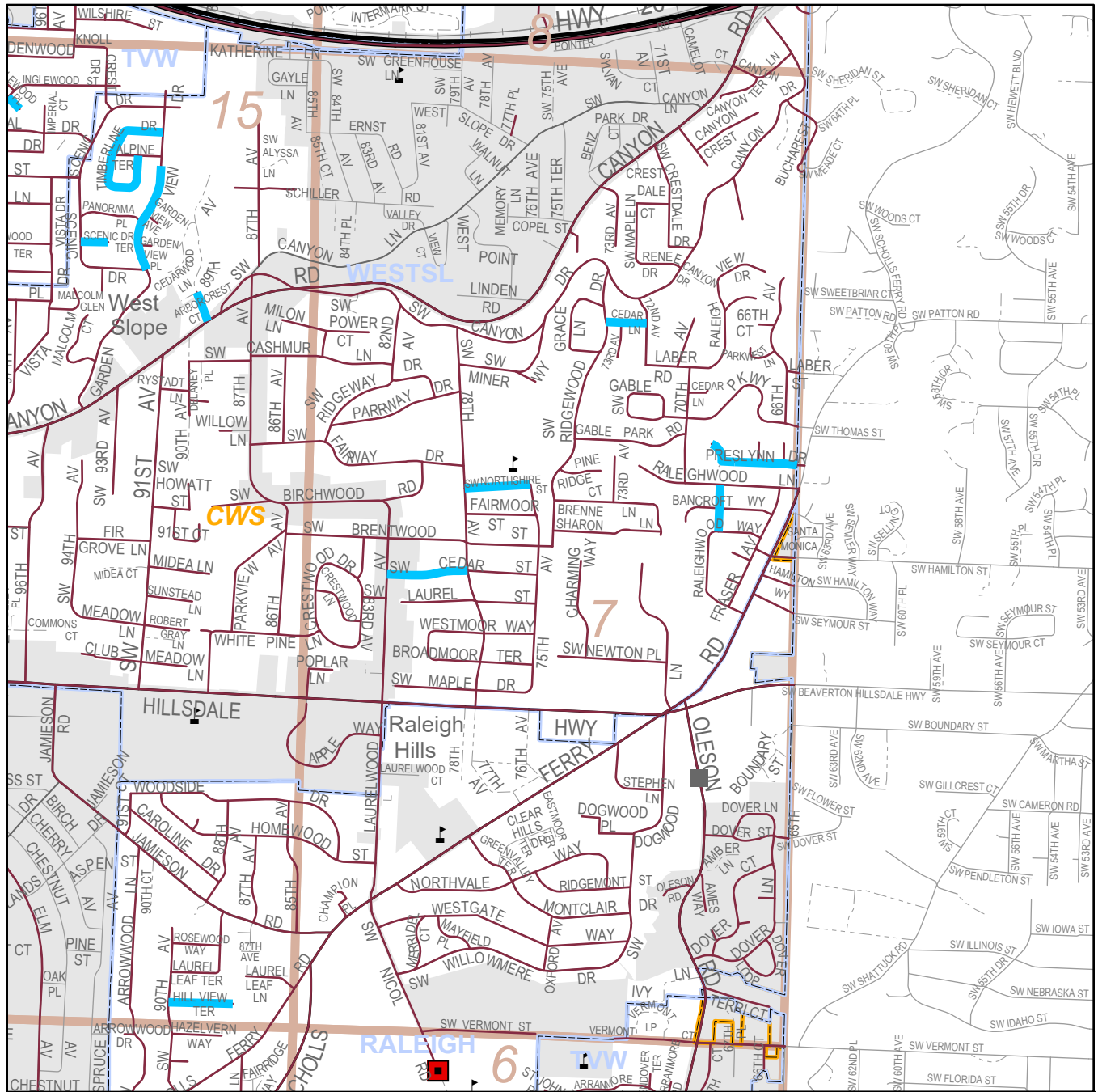
Dec 16, 2024

NOTE: The purpose of this map is to assist in identifying road segments in the field. The extents of treatment displayed here may not be exact and/or coverage may be incomplete. Please refer to the list of proposed candidates for treatment for beginning and ending locations.

		101				97					
				77	69	59	49	38			
100		95	89	83	76	68	58	48	37	27	
		94	88	82	75	67	57	47	36	26	17
		93	87	81	74	66	56	46	35	25	16
		92	86	80	73	65	55	45	34	24	15
99		91	85	79	72	64	54	44	33	23	14
		90	84	78	71	63	53	43	32	22	13
			99	70	62	52	42	31	21	12	3
					61	51	41	30	20	11	2
					50	40	29	19			
									89	28	

WASHINGTON COUNTY

2025 URMD SLURRY SEAL



Washington County Map Book

Page 7

- Water District
- Sewer District
- Mapbook
- County Boundary
- Highway Legal
- Weight Limited
- URMD SS 2025

Utility Locate Contacts
 Electric - PGE
 Gas - NW Natural
 Water - Tualatin Valley Water
 City of Portland
 City of Tigard
 West Slope Water
 Sewer - Clean Water Services

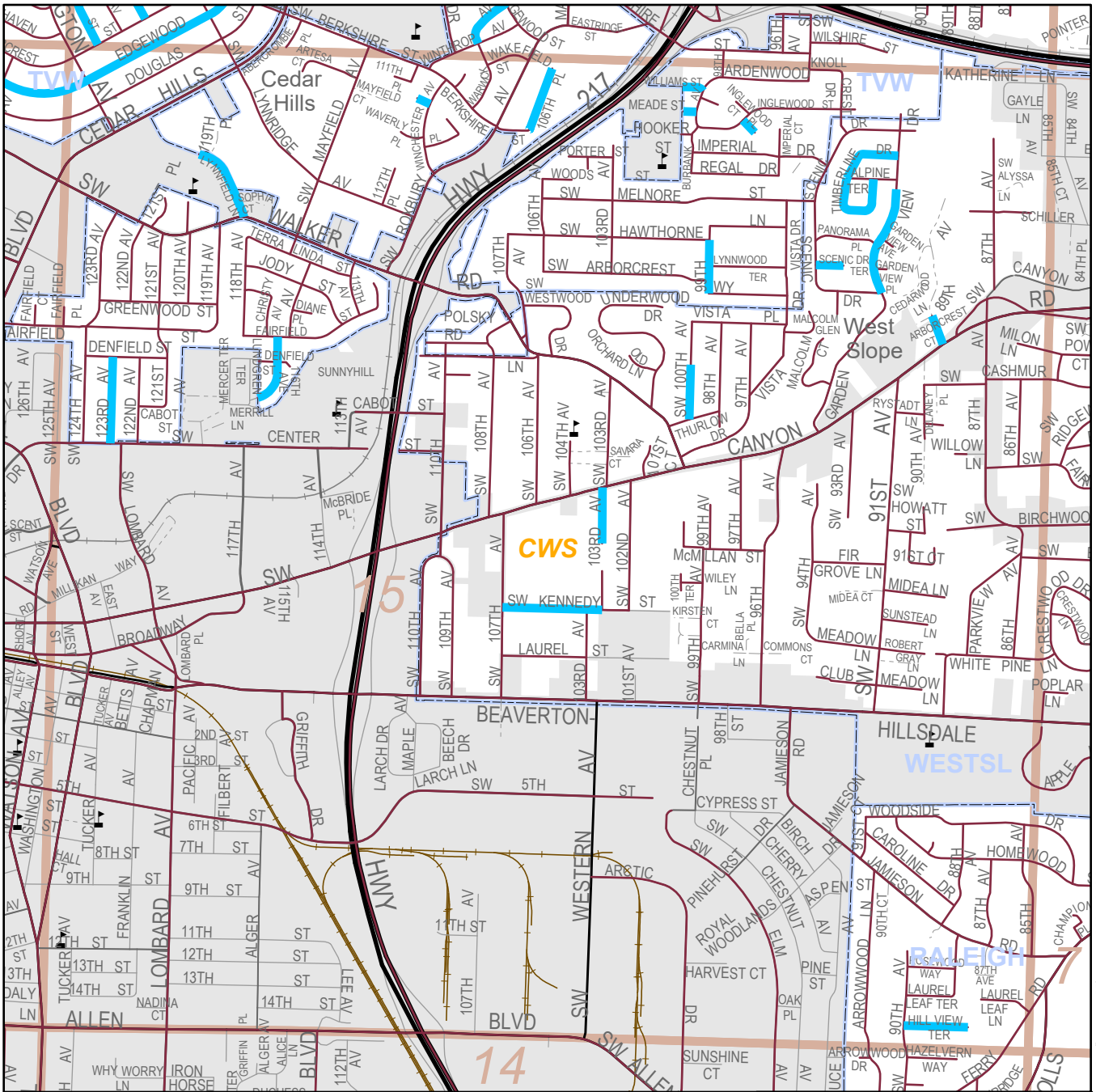


Dec 16, 2024

NOTE: The purpose of this map is to assist in identifying road segments in the field. The extents of treatment displayed here may not be exact and/or coverage may be incomplete. Please refer to the list of proposed candidates for treatment for beginning and ending locations.

		101	97		
			77 69 59 49 38		
100	95 89 83	76 68 58 48 37	27		
	94 88 82	75 67 57 47 36 26 17			
	93 87 81	74 66 56 46 35 25 16 7			
99	92 86 80	73 65 55 45 34 24 15 6			
	91 85 79	72 64 54 44 33 23 14 5			
90	84 78 71	63 53 43 32 22 13 4			
	99	70 62 52 42 31 21 12 3			
		61 51 41 30 20 11 2			
		50 40 29 19			
		89 28			

G:\PROJECTS\WorkProgram\FY2526\Contract Maps\Slurry Seal\URMD_SS\URMD_2025_2026.aprx



Washington County Map Book

Page 15

Utility Locate Contacts

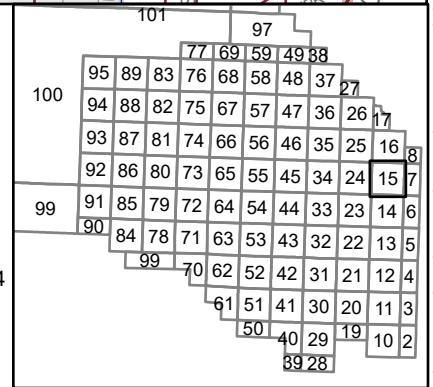
- Electric - PGE
- Gas - NW Natural
- Water - Tualatin Valley Water
- City of Portland
- City of Tigard
- West Slope Water
- Sewer - Clean Water Services

- Water District
- Sewer District
- Mapbook
- County Boundary
- Highway Legal
- Weight Limited
- URMD SS 2025



Dec 16, 2024

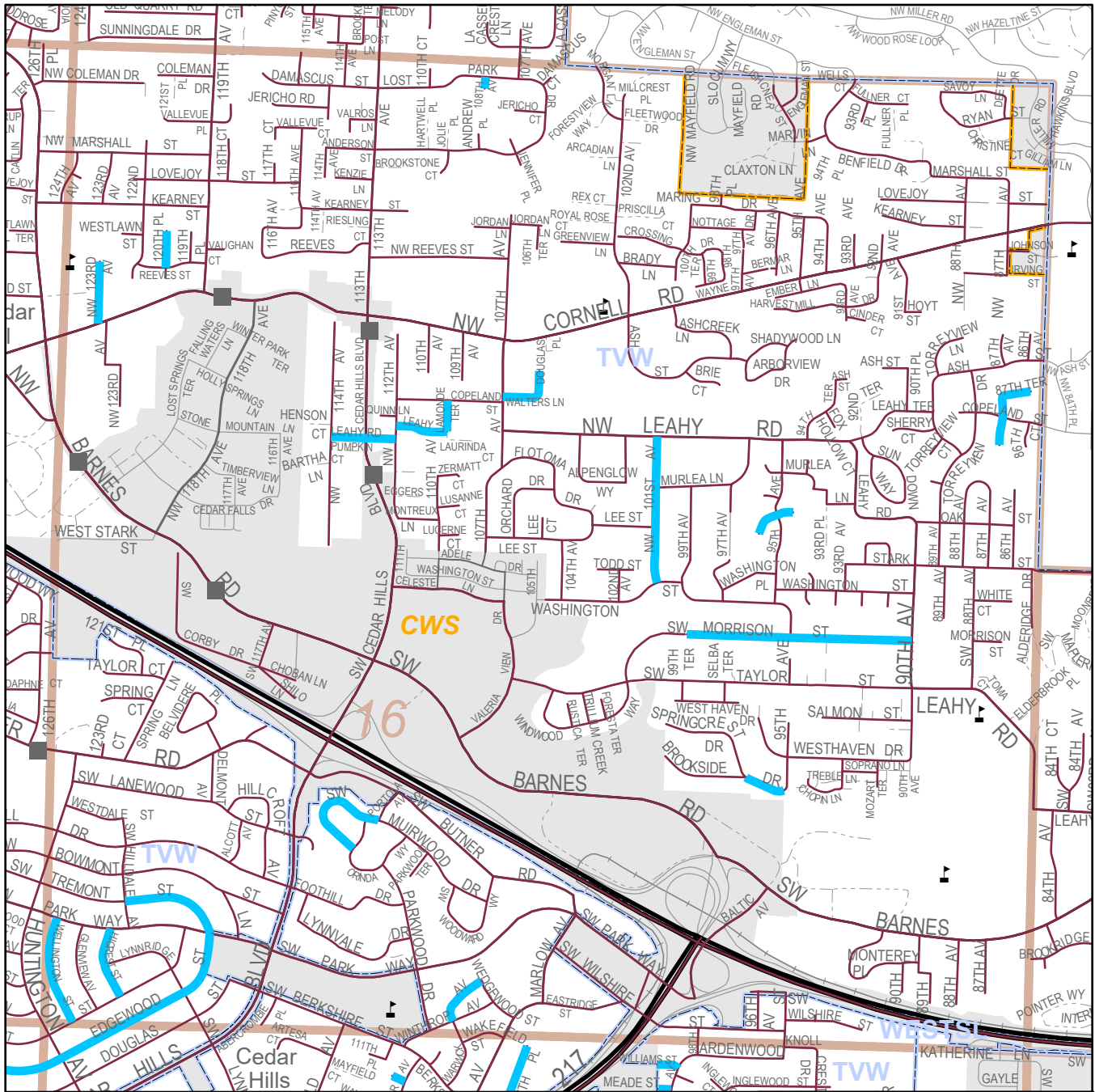
NOTE: The purpose of this map is to assist in identifying road segments in the field. The extents of treatment displayed here may not be exact and/or coverage may be incomplete. Please refer to the list of proposed candidates for treatment for beginning and ending locations.



G:\PROJECTS\WorkProgram\FY2526\Contract Maps\Slurry Seal\URMD_SS\URMD_SS\URMD_2025_2026.aprx

WASHINGTON COUNTY

2025 URMD SLURRY SEAL



Washington County Map Book

Page 16

Utility Locate Contacts

- Electric - PGE
- Gas - NW Natural
- Water - Tualatin Valley Water
- City of Portland
- City of Tigard
- West Slope Water
- Sewer - Clean Water Services

- Water District
- Sewer District
- Mapbook
- County Boundary
- Bridges**
- Highway Legal
- Weight Limited
- URMD SS 2025

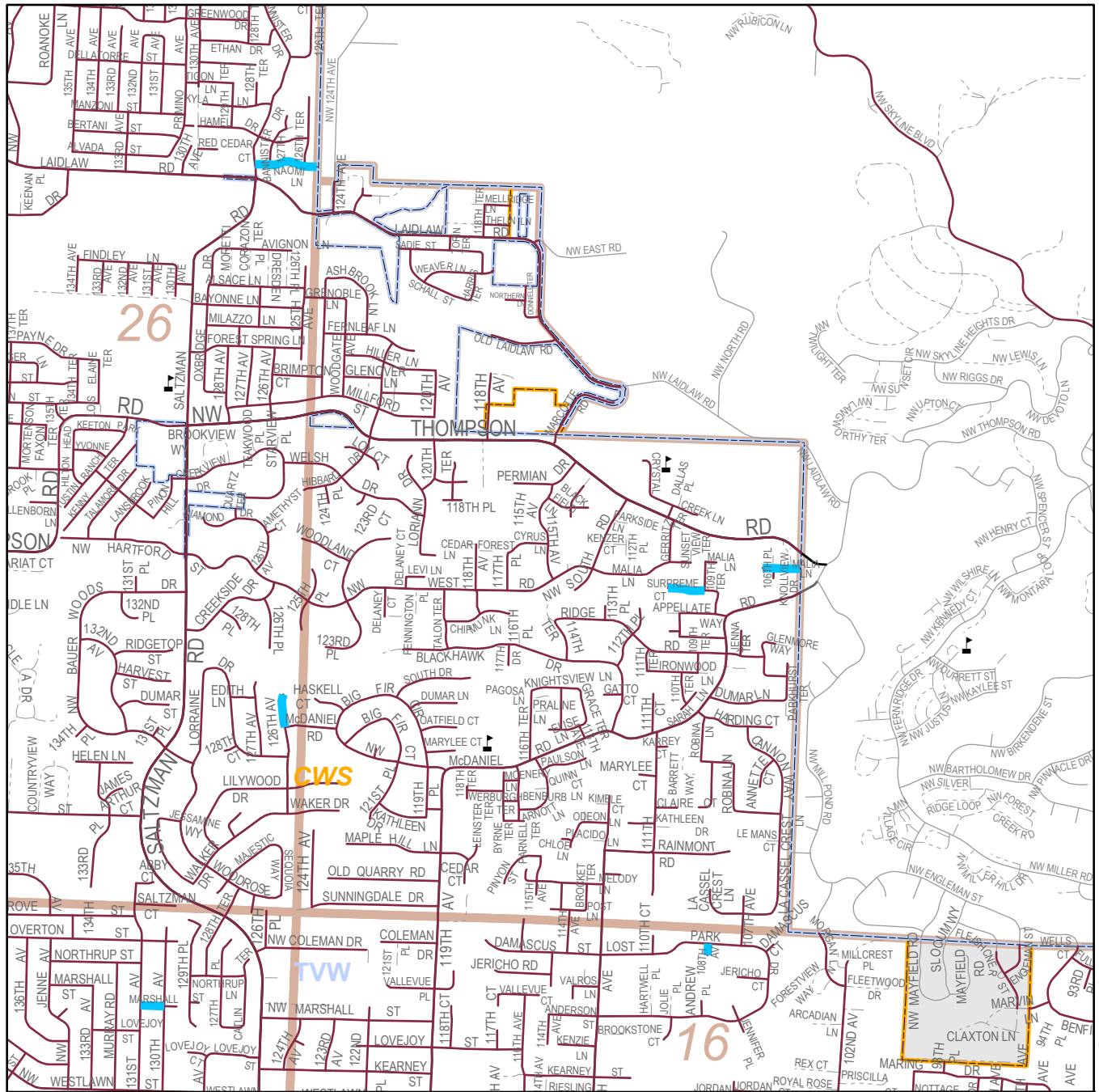


Dec 16, 2024

NOTE: The purpose of this map is to assist in identifying road segments in the field. The extents of treatment displayed here may not be exact and/or coverage may be incomplete. Please refer to the list of proposed candidates for treatment for beginning and ending locations.

										101																							
											77	69	59	49	88																		
95	89	83	76	68	58	48	37																										
94	88	82	75	67	57	47	36	26	17																								
93	87	81	74	66	56	46	35	25	16	8																							
92	86	80	73	65	55	45	34	24	15	7																							
91	85	79	72	64	54	44	33	23	14	6																							
90	84	78	71	63	53	43	32	22	13	5																							
										99	70	62	52	42	31	21	12	4															
																				61	51	41	30	20	11	3							
																				50	40	29	19										
																				89	28												

G:\PROJECTS\WorkProgram\FY2526\Contract Maps\Slurry Seal\URMD_SS\URMD_2025_2026.aprx



Washington County Map Book Page 17

Utility Locate Contacts
 Electric - PGE
 Gas - NW Natural
 Water - Tualatin Valley Water
 City of Portland
 City of Tigard
 West Slope Water
 Sewer - Clean Water Services

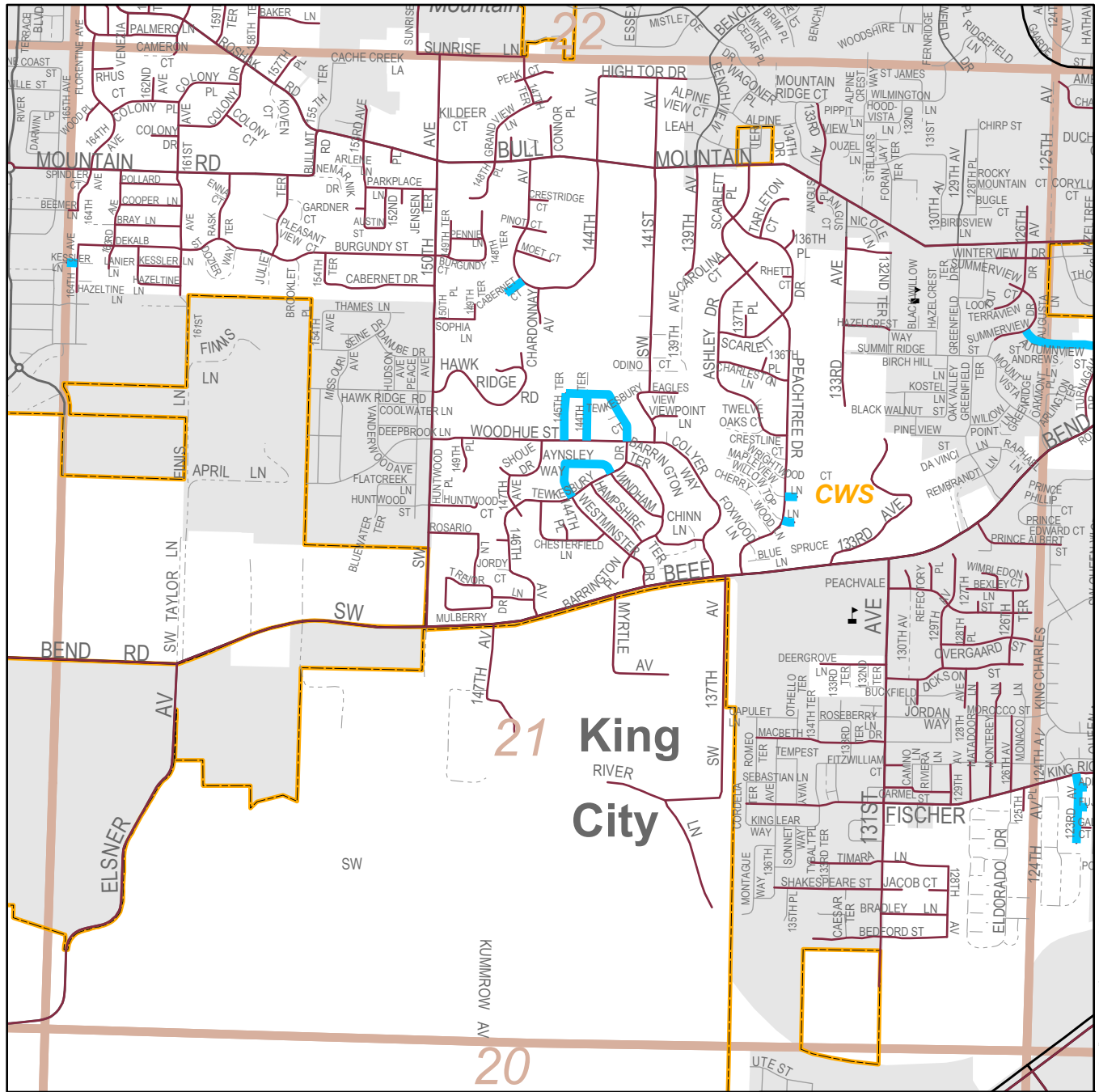
- Water District
 - Sewer District
 - Mapbook
 - County Boundary
- Bridges**
- Highway Legal
 - Weight Limited
 - URMD SS 2025



Dec 16, 2024

				77	69	59	49	38		
				95	89	83	76	68	58	48
				94	88	82	75	67	57	47
				93	87	81	74	66	56	46
				92	86	80	73	65	55	45
				91	85	79	72	64	54	44
				90	84	78	71	63	53	43
				99	91	85	79	72	64	54
				70	62	52	42	31	21	12
				61	51	41	30	20	11	3
				50	40	29	19			10
				89	28					

NOTE: The purpose of this map is to assist in identifying road segments in the field. The extents of treatment displayed here may not be exact and/or coverage may be incomplete. Please refer to the list of proposed candidates for treatment for beginning and ending locations.



Washington County Map Book
Page 21

- Utility Locate Contacts
Electric - PGE
Gas - NW Natural
Water - Tualatin Valley Water
City of Portland
City of Tigard
West Slope Water
Sewer - Clean Water Services

Water District (Blue outline)
Sewer District (Yellow outline)
Mapbook (Red outline)
County Boundary (Grey outline)

Bridges
Highway Legal (Grey square)
Weight Limited (Red square)
URMD SS 2025 (Blue line)

0 0.25 Miles

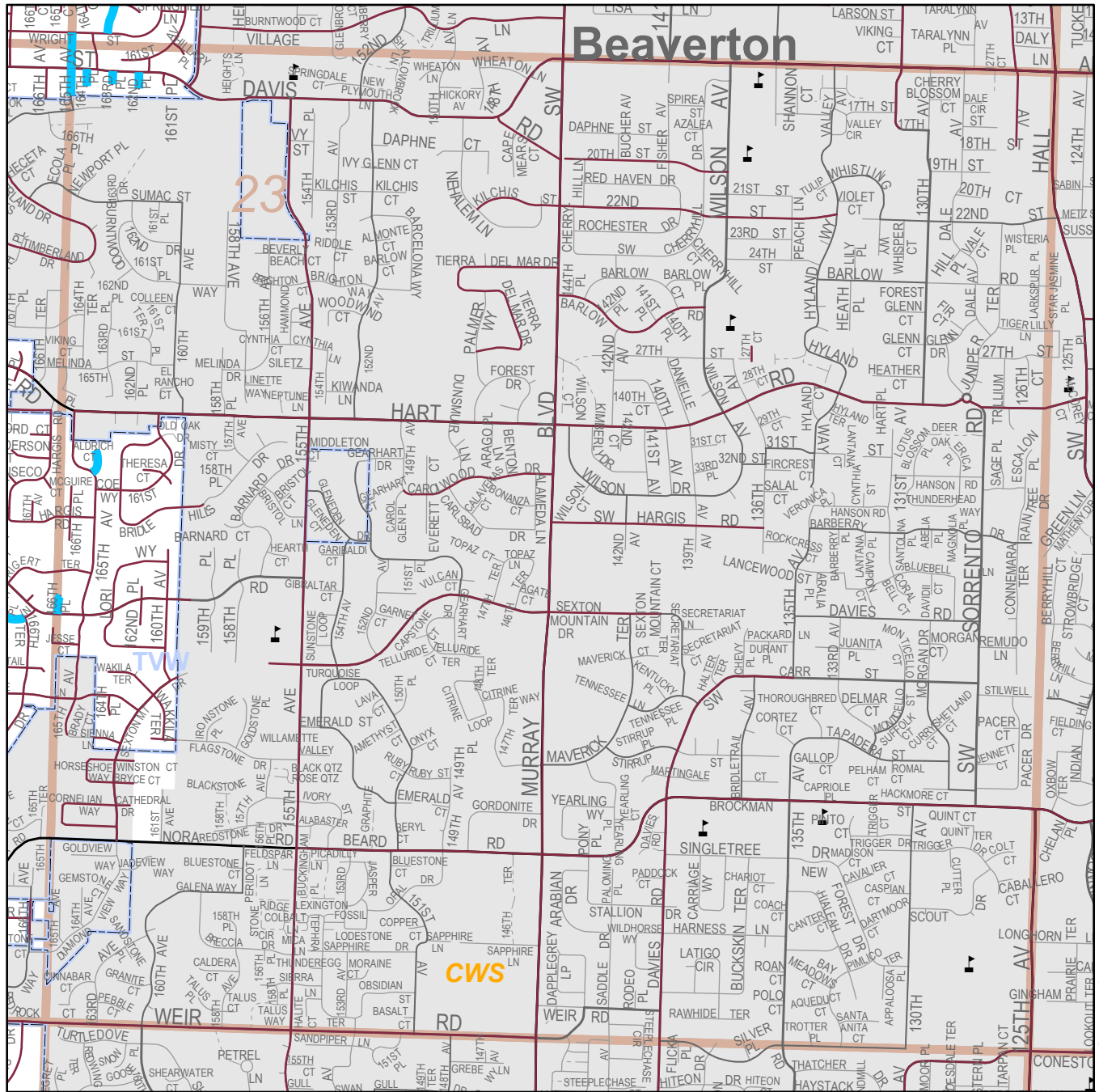
Dec 16, 2024

					101				

NOTE: The purpose of this map is to assist in identifying road segments in the field. The extents of treatment displayed here may not be exact and/or coverage may be incomplete. Please refer to the list of proposed candidates for treatment for beginning and ending locations.

WASHINGTON COUNTY

2025 URMD SLURRY SEAL



Washington County Map Book

Page 23

Utility Locate Contacts

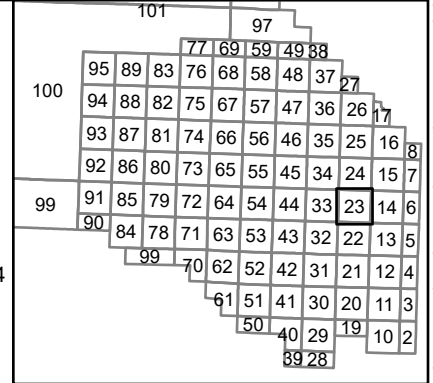
- Electric - PGE
- Gas - NW Natural
- Water - Tualatin Valley Water
- City of Portland
- City of Tigard
- West Slope Water
- Sewer - Clean Water Services

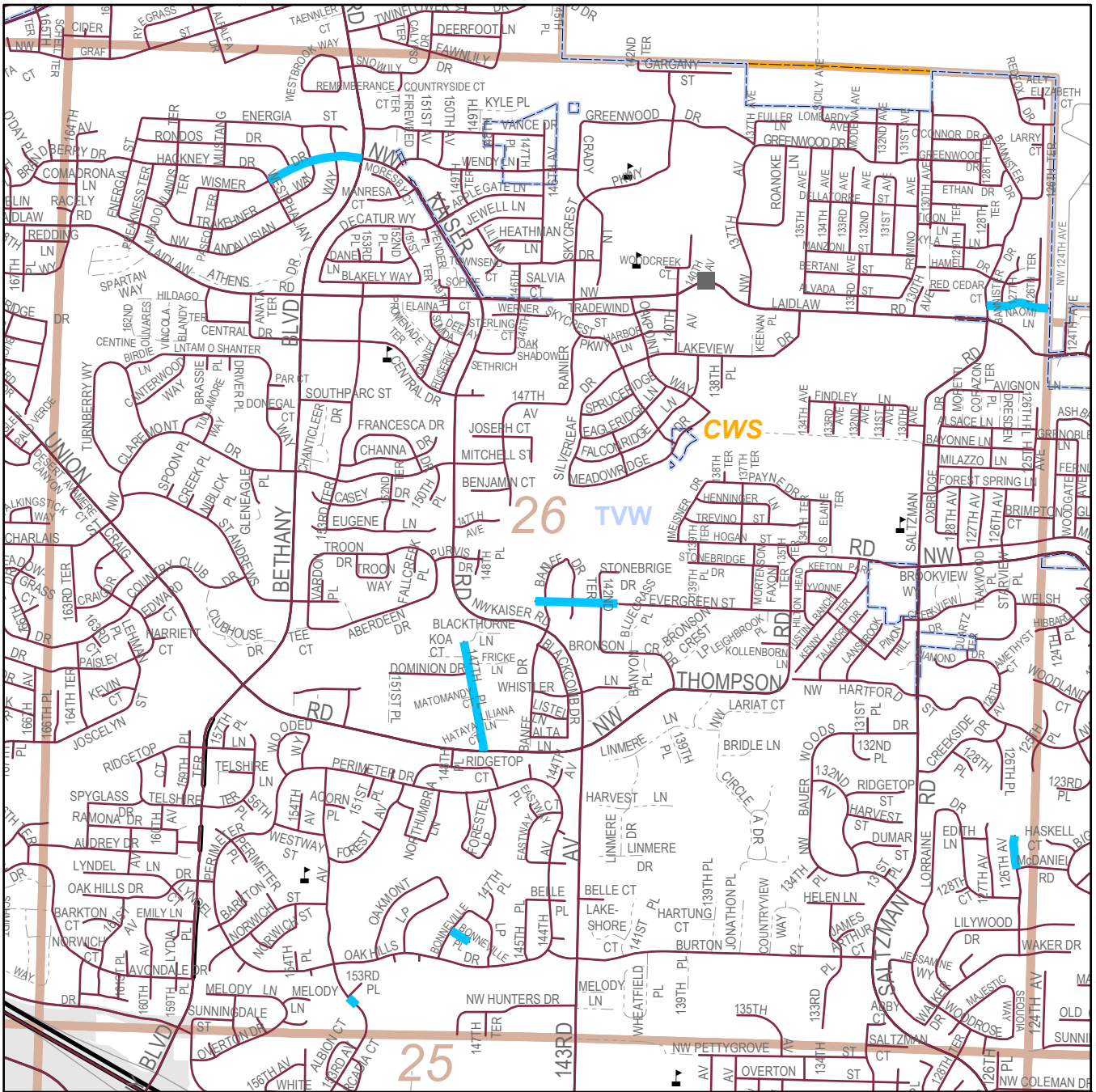
- Water District
- Sewer District
- Mapbook
- County Boundary
- Bridges
- Highway Legal
- Weight Limited
- URMD SS 2025



Dec 16, 2024

NOTE: The purpose of this map is to assist in identifying road segments in the field. The extents of treatment displayed here may not be exact and/or coverage may be incomplete. Please refer to the list of proposed candidates for treatment for beginning and ending locations.





Washington County Map Book

Page 26

Utility Locate Contacts

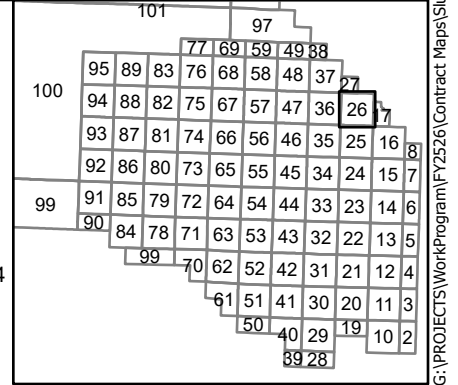
- Electric - PGE
- Gas - NW Natural
- Water - Tualatin Valley Water
- City of Portland
- City of Tigard
- West Slope Water
- Sewer - Clean Water Services

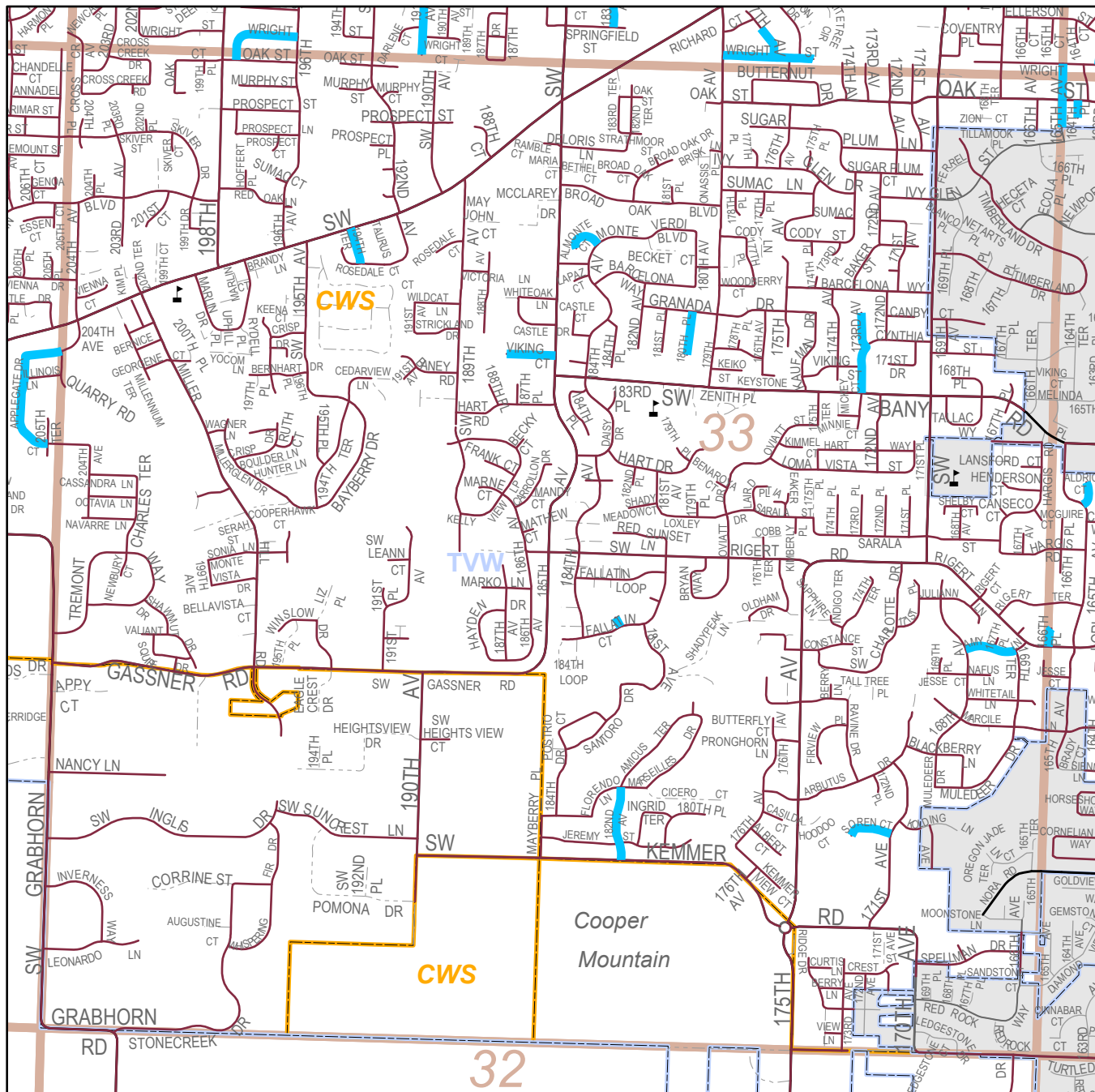
- Water District
 - Sewer District
 - Mapbook
 - County Boundary
- Highway Legal
 - Weight Limited
 - URMD SS 2025



Dec 16, 2024

NOTE: The purpose of this map is to assist in identifying road segments in the field. The extents of treatment displayed here may not be exact and/or coverage may be incomplete. Please refer to the list of proposed candidates for treatment for beginning and ending locations.





Washington County Map Book
Page 33

- Utility Locate Contacts**
 Electric - PGE
 Gas - NW Natural
 Water - Tualatin Valley Water
 City of Portland
 City of Tigard
 West Slope Water
 Sewer - Clean Water Services

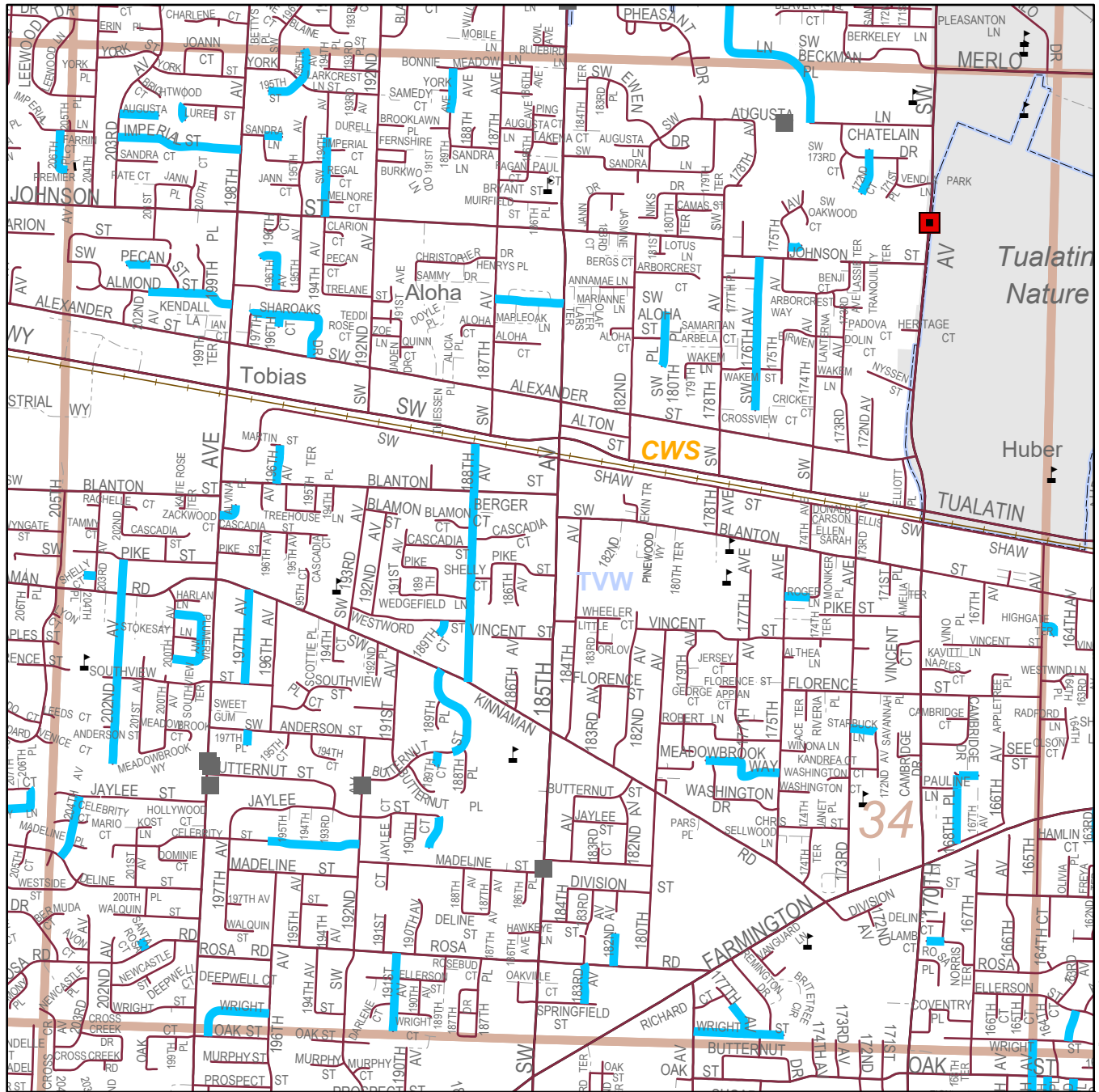
- | | | | |
|--|-----------------|--|----------------|
| | Water District | | Highway Legal |
| | Sewer District | | Weight Limited |
| | Mapbook | | URMD SS 2025 |
| | County Boundary | | |



Dec 16, 2024

NOTE: The purpose of this map is to assist in identifying road segments in the field. The extents of treatment displayed here may not be exact and/or coverage may be incomplete. Please refer to the list of proposed candidates for treatment for beginning and ending locations.

		101										
			77	69	59	49	38					
95	89	83	76	68	58	48	37	27				
94	88	82	75	67	57	47	36	26	17			
93	87	81	74	66	56	46	35	25	16	8		
92	86	80	73	65	55	45	34	24	15	7		
91	85	79	72	64	54	44	33	23	14	6		
90	84	78	71	63	53	43	32	22	13	5		
		99	70	62	52	42	31	21	12	4		
				61	51	41	30	20	11	3		
						50	40	29	19	10	2	
						89	28					



Washington County Map Book
Page 34

- Water District
- Sewer District
- Mapbook
- County Boundary
- Bridges**
- Highway Legal
- Weight Limited
- URMD SS 2025

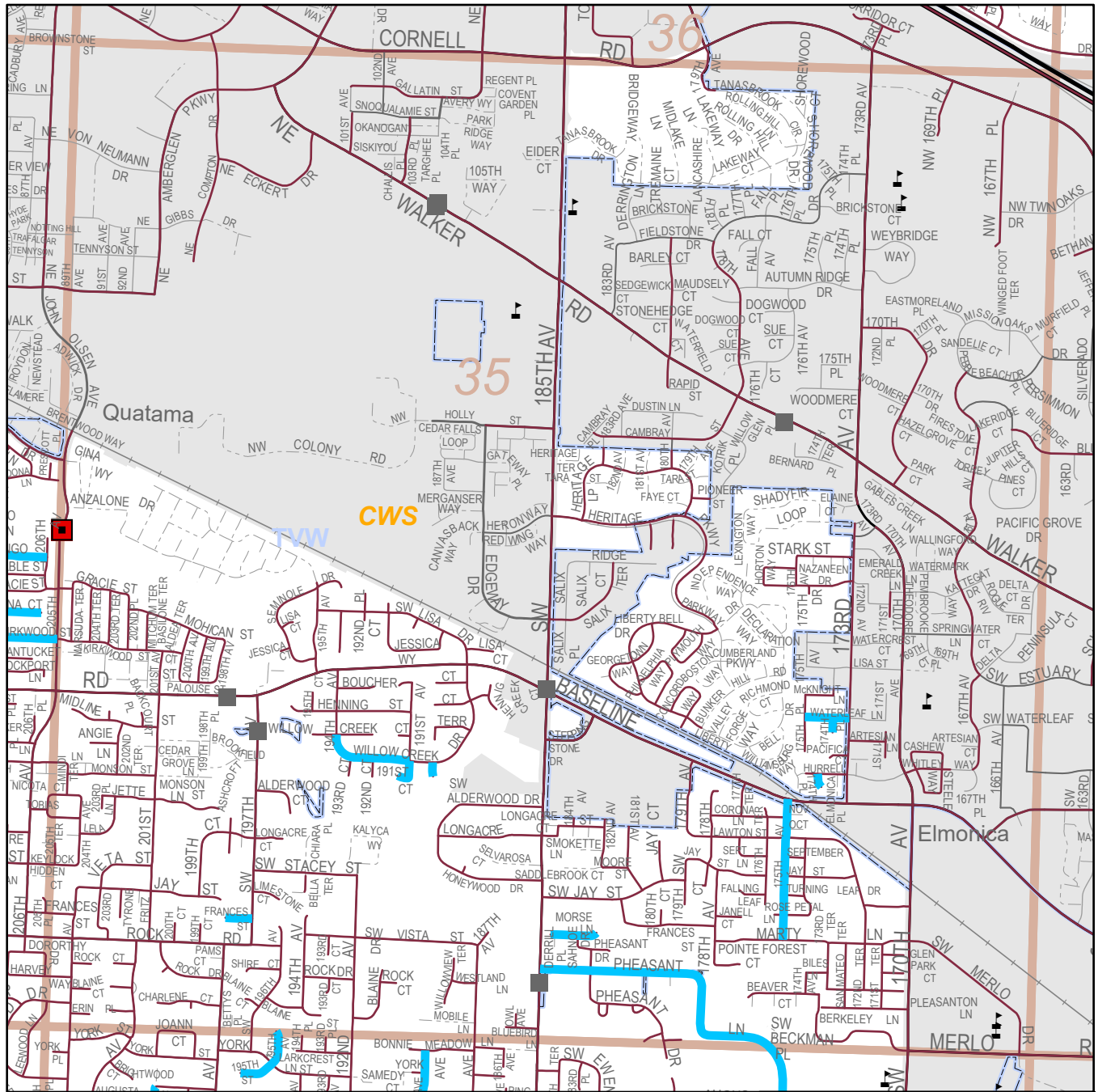


Dec 16, 2024

Utility Locate Contacts
 Electric - PGE
 Gas - NW Natural
 Water - Tualatin Valley Water
 City of Portland
 City of Tigard
 West Slope Water
 Sewer - Clean Water Services

NOTE: The purpose of this map is to assist in identifying road segments in the field. The extents of treatment displayed here may not be exact and/or coverage may be incomplete. Please refer to the list of proposed candidates for treatment for beginning and ending locations.

					77	69	59	49	88
	95	89	83	76	68	58	48	37	27
100	94	88	82	75	67	57	47	36	26
	93	87	81	74	66	56	46	35	25
	92	86	80	73	65	55	45	34	24
99	91	85	79	72	64	54	44	33	23
	90	84	78	71	63	53	43	32	22
		99	70	62	52	42	31	21	12
			61	51	41	30	20	11	3
				50	40	29	19	10	2



Washington County Map Book
Page 35

- Utility Locate Contacts**
 Electric - PGE
 Gas - NW Natural
 Water - Tualatin Valley Water
 City of Portland
 City of Tigard
 West Slope Water
 Sewer - Clean Water Services

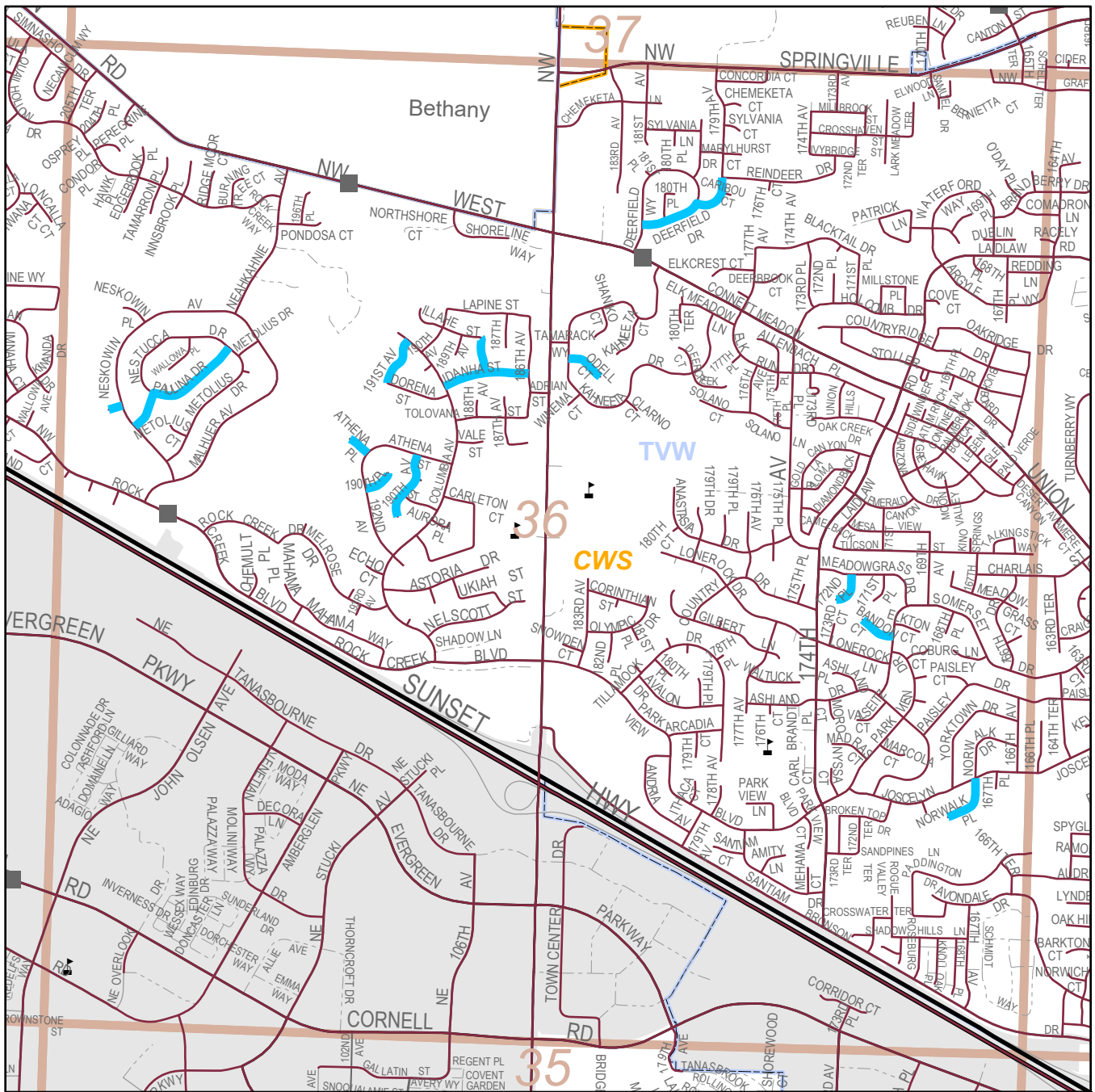
- Water District
- Sewer District
- Mapbook
- County Boundary
- Bridges
- Highway Legal
- Weight Limited
- URMD SS 2025



Dec 16, 2024

NOTE: The purpose of this map is to assist in identifying road segments in the field. The extents of treatment displayed here may not be exact and/or coverage may be incomplete. Please refer to the list of proposed candidates for treatment for beginning and ending locations.

			77	69	59	49	38	
	95	89	83	76	68	58	48	37
100	94	88	82	75	67	57	47	36
	93	87	81	74	66	56	46	35
	92	86	80	73	65	55	45	34
99	91	85	79	72	64	54	44	33
	90	84	78	71	63	53	43	32
		99	70	62	52	42	31	21
			61	51	41	30	20	11
				50	40	29	19	10
					89	28		



Washington County Map Book
Page 36

- Water District
- Sewer District
- Mapbook
- County Boundary
- Bridges**
- Highway Legal
- Weight Limited
- URMD SS 2025

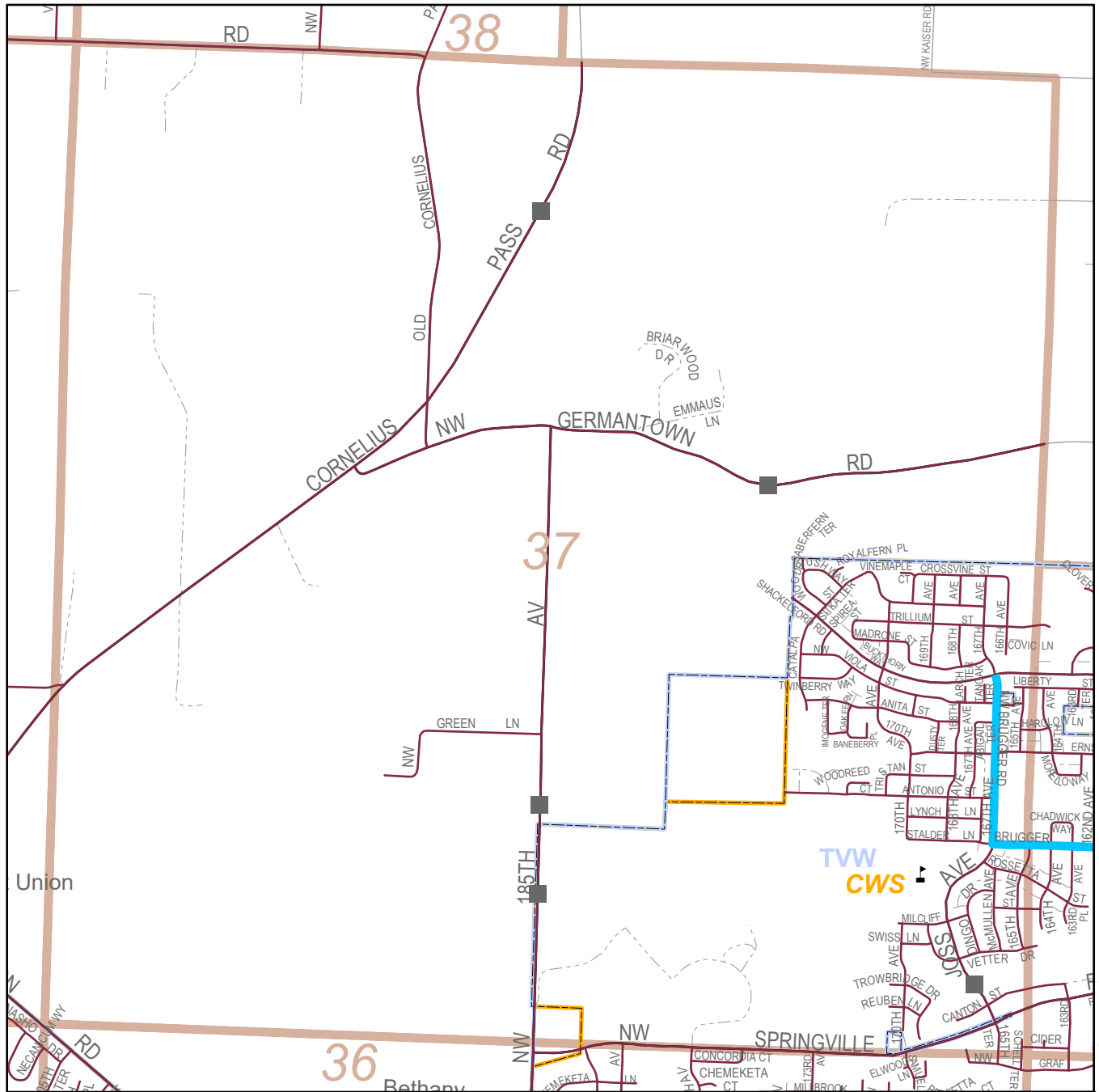
Utility Locate Contacts
 Electric - PGE
 Gas - NW Natural
 Water - Tualatin Valley Water
 City of Portland
 City of Tigard
 West Slope Water
 Sewer - Clean Water Services



Dec 16, 2024

NOTE: The purpose of this map is to assist in identifying road segments in the field. The extents of treatment displayed here may not be exact and/or coverage may be incomplete. Please refer to the list of proposed candidates for treatment for beginning and ending locations.

				101			97		
					77	69	59	49	38
	95	89	83	76	68	58	48	37	27
100	94	88	82	75	67	57	47	36	26
	93	87	81	74	66	56	46	35	25
	92	86	80	73	65	55	45	34	24
99	91	85	79	72	64	54	44	33	23
	90	84	78	71	63	53	43	32	22
		99	70	62	52	42	31	21	12
			61	51	41	30	20	11	3
				50	40	29	19		10
							89	28	



Washington County Map Book
Page 37

Utility Locate Contacts
 Electric - PGE
 Gas - NW Natural
 Water - Tualatin Valley Water
 City of Portland
 City of Tigard
 West Slope Water
 Sewer - Clean Water Services

Water District (Blue dashed line)
Sewer District (Yellow dashed line)
Mapbook (Brown line)
County Boundary (Grey line)

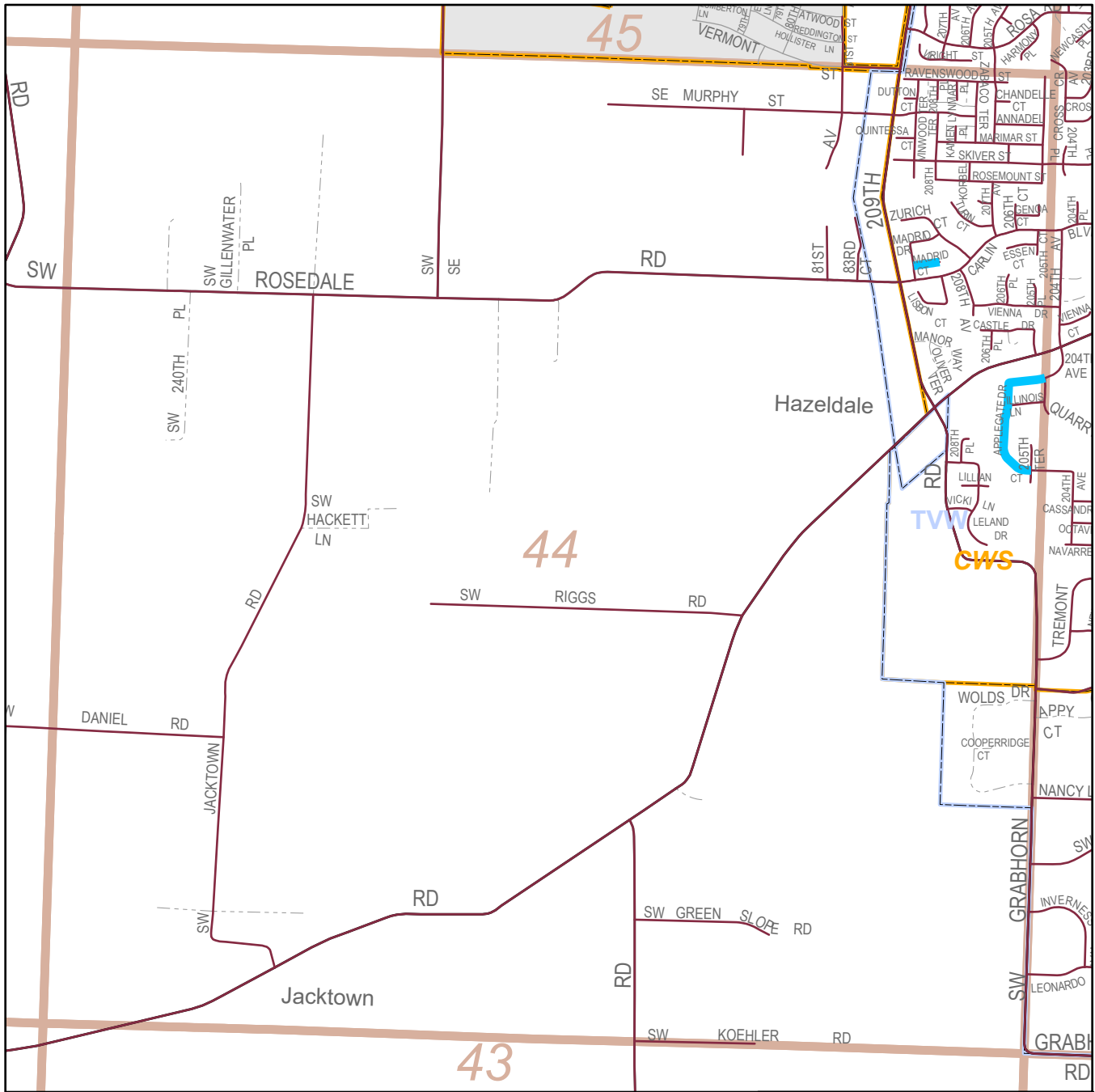
Bridges
 Highway Legal (Grey square)
 Weight Limited (Red square)
 URMD SS 2025 (Blue line)

0 0.25 Miles
 Dec 16, 2024

NOTE: The purpose of this map is to assist in identifying road segments in the field. The extents of treatment displayed here may not be exact and/or coverage may be incomplete. Please refer to the list of proposed candidates for treatment for beginning and ending locations.

				77	69	59	49	38	
				76	68	58	48	37	
				75	67	57	47	36	27
				74	66	56	46	35	26
				73	65	55	45	34	25
				72	64	54	44	33	24
				71	63	53	43	32	23
				70	62	52	42	31	22
				69	61	51	41	30	21
				68	60	50	40	29	20
				67	59	49	39	28	19
				66	58	48	38	27	18
				65	57	47	37	26	17
				64	56	46	36	25	16
				63	55	45	35	24	15
				62	54	44	34	23	14
				61	53	43	33	22	13
				60	52	42	32	21	12
				59	51	41	31	20	11
				58	50	40	30	19	10
				57	49	39	29	18	9
				56	48	38	28	17	8
				55	47	37	27	16	7
				54	46	36	26	15	6
				53	45	35	25	14	5
				52	44	34	24	13	4
				51	43	33	23	12	3
				50	42	32	22	11	2
				49	41	31	21	10	1
				48	40	30	20	9	0
				47	39	29	19	8	0
				46	38	28	18	7	0
				45	37	27	17	6	0
				44	36	26	16	5	0
				43	35	25	15	4	0
				42	34	24	14	3	0
				41	33	23	13	2	0
				40	32	22	12	1	0
				39	31	21	11	0	0
				38	30	20	10	0	0
				37	29	19	9	0	0
				36	28	18	8	0	0
				35	27	17	7	0	0
				34	26	16	6	0	0
				33	25	15	5	0	0
				32	24	14	4	0	0
				31	23	13	3	0	0
				30	22	12	2	0	0
				29	21	11	1	0	0
				28	20	10	0	0	0
				27	19	9	0	0	0
				26	18	8	0	0	0
				25	17	7	0	0	0
				24	16	6	0	0	0
				23	15	5	0	0	0
				22	14	4	0	0	0
				21	13	3	0	0	0
				20	12	2	0	0	0
				19	11	1	0	0	0
				18	10	0	0	0	0
				17	9	0	0	0	0
				16	8	0	0	0	0
				15	7	0	0	0	0
				14	6	0	0	0	0
				13	5	0	0	0	0
				12	4	0	0	0	0
				11	3	0	0	0	0
				10	2	0	0	0	0
				9	1	0	0	0	0
				8	0	0	0	0	0
				7	0	0	0	0	0
				6	0	0	0	0	0
				5	0	0	0	0	0
				4	0	0	0	0	0
				3	0	0	0	0	0
				2	0	0	0	0	0
				1	0	0	0	0	0
				0	0	0	0	0	0

G:\PROJECTS\WorkProgram\FY2526\Contract Maps\Slurry Seal\URMD_SS\URMD_2025_2026.aprx



Washington County Map Book

Page 44

Utility Locate Contacts
 Electric - PGE
 Gas - NW Natural
 Water - Tualatin Valley Water
 City of Portland
 City of Tigard
 West Slope Water
 Sewer - Clean Water Services

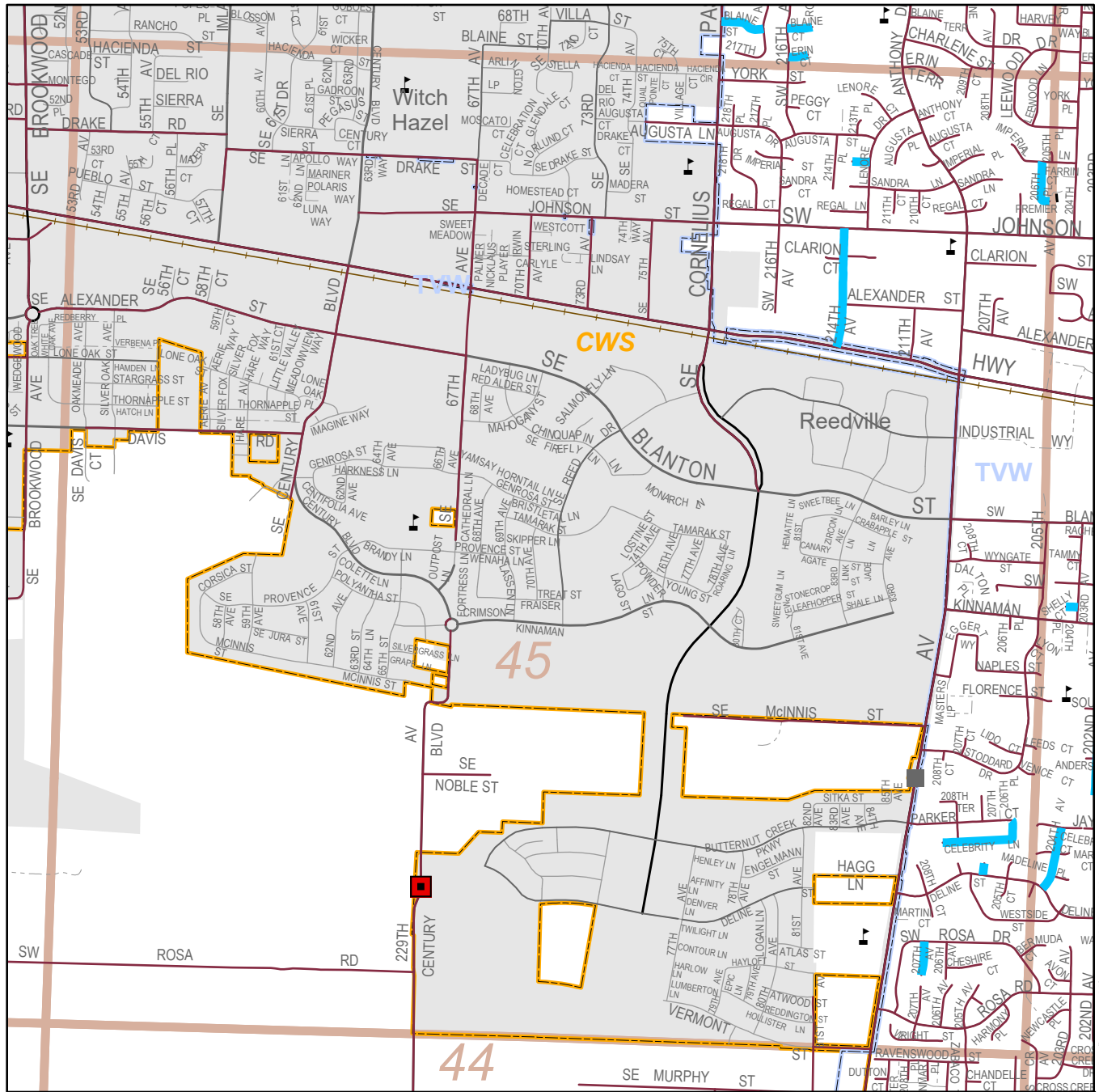
- Water District
- Sewer District
- Mapbook
- County Boundary
- Bridges**
- Highway Legal
- Weight Limited
- URMD SS 2025



Dec 16, 2024

NOTE: The purpose of this map is to assist in identifying road segments in the field. The extents of treatment displayed here may not be exact and/or coverage may be incomplete. Please refer to the list of proposed candidates for treatment for beginning and ending locations.

						101																				



Washington County Map Book
Page 45

Utility Locate Contacts
 Electric - PGE
 Gas - NW Natural
 Water - Tualatin Valley Water
 City of Portland
 City of Tigard
 West Slope Water
 Sewer - Clean Water Services

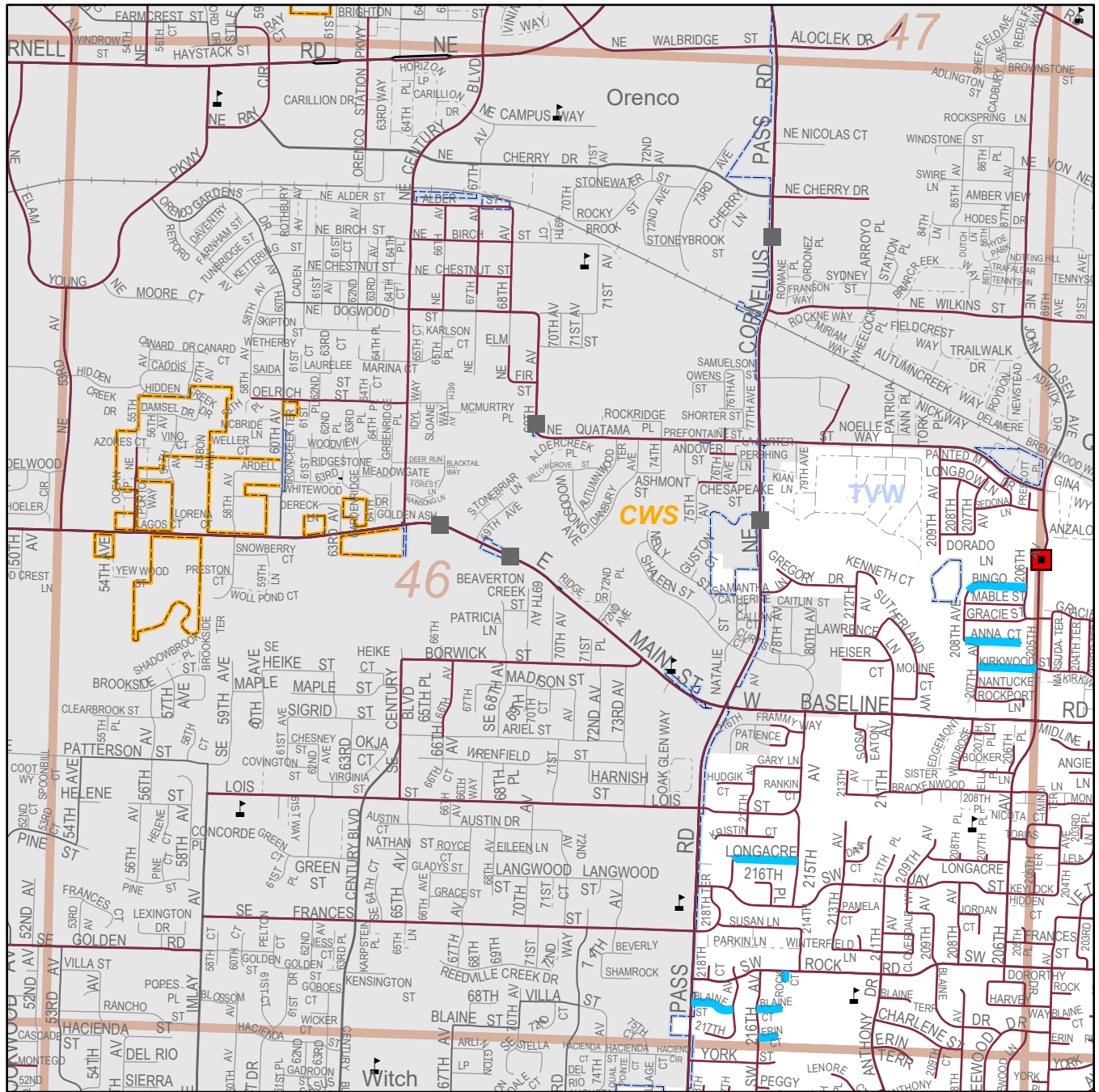
- Water District
- Sewer District
- Mapbook
- County Boundary
- Bridges**
- Highway Legal
- Weight Limited
- URMD SS 2025



Dec 16, 2024

NOTE: The purpose of this map is to assist in identifying road segments in the field. The extents of treatment displayed here may not be exact and/or coverage may be incomplete. Please refer to the list of proposed candidates for treatment for beginning and ending locations.

			101		97				
				77	69	59	49	38	
	95	89	83	76	68	58	48	37	
100	94	88	82	75	67	57	47	36	27
	93	87	81	74	66	56	46	35	25
	92	86	80	73	65	55	45	34	24
99	91	85	79	72	64	54	44	33	23
90	84	78	71	63	53	43	32	22	13
		99	70	62	52	42	31	21	12
				61	51	41	30	20	11
					50	40	29	19	10
							89	28	



Washington County Map Book Page 46

Utility Locate Contacts
 Electric - PGE
 Gas - NW Natural
 Water - Tualatin Valley Water
 City of Portland
 City of Tigard
 West Slope Water
 Sewer - Clean Water Services

- Water District
- Sewer District
- Mapbook
- County Boundary
- Bridges**
- Highway Legal
- Weight Limited
- URMD SS 2025



Dec 16, 2024

NOTE: The purpose of this map is to assist in identifying road segments in the field. The extents of treatment displayed here may not be exact and/or coverage may be incomplete. Please refer to the list of proposed candidates for treatment for beginning and ending locations.

				77	69	59	49	38						
				95	89	83	76	68	58	48	37			
				94	88	82	75	67	57	47	36	26	17	
				93	87	81	74	66	56	46	35	25	16	8
				92	86	80	73	65	55	45	34	24	15	7
				91	85	79	72	64	54	44	33	23	14	6
				90	84	78	71	63	53	43	32	22	13	5
					99	70	62	52	42	31	21	12	4	
							61	51	41	30	20	11	3	
								50	40	29	19	10	2	

	Rd #	Road Name	From	To	FC	Asset #	UOM
		Culvert Replacements					Ea
1	152800	Gales Creek Rd	Our Ln	Thornburg Rd	RA	1886	1
2	223600	Scoggins Valley Rd	Deacon Dr	Nelson Rd	RC	1791	1
3	157600	Groveland Rd	Groveland Dr	West Union Rd	RL	1892	1
4	201870	Old Hwy 47	Maple Rd	Etters Rd	RL	1730	1
5	202500	Old Pumpkin Ridge Rd	Mountaindale Rd	Peaceful Ln	RL	51634	1
6	235600	Thornburg Rd	Old Wilson River Rd	Gales Creek Rd	RL	1778	1
				Total Each			6

	Rd #	Road Name	From	To	FC	UOM
		Contracted Shoulder Spray				Shldr Mi
1	001800	065th Av	Stafford Rd	Sagert St	UA	5.45
2	015900	092nd Av	Garden Home Rd	Allen Rd (just south of)	UA	0.77
3	040800	170th Av	Alexander St	Max Line	UA	2.26
4	043700	174th Av	Bronson Rd	West Union Rd	UA	2.46
5	043950	175th Av	Barrows Rd	Rigert Rd	UA	4.39
6	066800	209th Av	Farmington Rd	TV Hwy	UA	4.20
7	109800	Barnes Rd	Burnside St	Leahy Rd	UA	1.67
8	111300	Beef Bend Rd	131st Av	Roy Rogers Rd	UA	3.95
9	133000	Cornell Rd	Multnomah Co. Line	Saltzman Rd	UA	4.21
10	133000	Cornell Rd	Science Park Dr	153rd Av	UA	0.91
11	153100	Garden Home Rd	Oleson Rd	092nd Av	UA	1.69
12	154700	Glencoe Rd	001st Av (.109 n/Tiffany St)	Hwy 26	UA	8.91
13	154700	Glencoe Rd	West Union Rd	North Av	UA	0.14
14	156300	Grahams Ferry Rd	Clay St	Tualatin Jur.(.098 s/lbach St)	UA	2.27
15	172700	Kaiser Rd	Purvis Dr	Manresa Ct	UA	1.60
16	172700	Kaiser Rd	Springville Rd	Multnomah Co. Jur.	UA	1.74
17	173600	Kemmer Rd	175th Av	190th Av	UA	1.61
18	175700	Laidlaw Rd	Multnomah Co. Jur.	Oakpoint Wy	UA	3.47
19	186800	Martin Rd	Hwy 47	Verboort Rd	UA	3.74
20	192300	Miller Rd	Barnes Rd	Multnomah Co. Jur.	UA	0.63
21	223200	Scholls Ferry Rd	Raleighwood Ln	Begin Odot Jur.	UA	6.49
22	229400	Springville Rd	Samuel Dr	Concordia Ct	UA	0.66
23	235200	Thompson Rd	Multnomah Co. Line	143rd Av	UA	4.60
24	244000	Walker Rd	Canyon Rd	Hwy 217	UA	1.34
25	244000	Walker Rd	Lynnfield Ln	123rd Av	UA	0.54
26	247800	West Union Rd	143rd Av	Glencoe Rd	UA	19.20
27	107573	B St	Hwy 47	End of Co. Jur. (n)	RA	1.15
28	115300	Blooming-Fern Hill Rd	Golf Course Rd	Fern Hill Rd	RA	4.63
29	132900	Cornelius-Schefflin Rd	Begin Co.Jur.	Kerkman Rd	RA	6.65
30	145700	Elligsen Rd	065th Av	Wilsonville Jur.	RA	1.02
31	146300	Elwert Rd	Hwy 99	Lebeau Rd	RA	4.01
32	148950	Farmington Rd	Ugb (.143 w/209th Av)	Hwy 219	RA	10.33
33	152800	Gales Creek Rd	Thatcher Rd (.062 east)	Hwy 6	RA	17.78
34	154100	Germantown Rd	Multnomah Co. Line	Cornelius Pass Rd	RA	2.92
35	155800	Golf Course Rd	Tongue Ln	Cornelius Jur.	RA	4.19
36	156000	Grabel Rd	Minter Bridge Rd	Hwy 219	RA	0.67
37	193000	Minter Bridge Rd	Burkhalter Rd	Morgan Rd	RA	5.03
38	216400	River Rd	Scholls Ferry Rd	Oakhurst St	RA	12.25
39	219750	Roy Rogers Rd	UGB(Bridge #19032)	Perth Rd	RA	4.75
40	223200	Scholls Ferry Rd	Roy Rogers Rd	Hwy 219	RA	10.12
41	223300	Scholls-Sherwood Rd	Roy Rogers Rd	Scholls Ferry Rd	RA	9.48
42	241500	Verboort Rd	Martin Rd	Hwy 47	RA	3.25

	Rd #	Road Name	From	To	FC	UOM
		Contracted Shoulder Spray (Cont.)				Shldr Mi
43	257500	Zion Church Rd	Glencoe Rd	Kerkman Rd	RA	4.06
44	051000	185th Av	Gassner Rd	Farmington Rd	UC	2.44
45	051000	185th Av	Springville Rd	Germantown Rd	UC	2.61
46	054050	190th Av	Kemmer Rd	Gassner Rd	UC	0.73
47	060400	197th Av	Rock Rd	Baseline Rd	UC	1.00
48	060800	198th Av	Johnson St	Rock Rd	UC	1.02
49	069000	Century Bl	Rosedale Rd	End Co.Jur.(#4027_n-prop.line)	UC	3.07
50	118800	Bronson Rd	167th Av	185th Av	UC	2.08
51	119100	Brookman Rd	Ladd Hill Rd	Hwy 99	UC	3.39
52	120100	Bull Mountain Rd	WA CO Jurs.(.025 w/139th Av)	Roy Rogers Rd	UC	3.23
53	121700	Butner Rd	Park Wy	Murray Bl	UC	3.86
54	129300	Cipole Rd	Tualatin-Sherwood Rd	Hwy 99	UC	2.41
55	136500	David Hill Rd	Thatcher Rd	End of Pavement	UC	2.25
56	153400	Gassner Rd	185th Av	Grabhorn Rd	UC	1.95
57	154702	Glencoe Rd (Spur)	Wren Rd	Glencoe Rd	UC	0.17
58	154704	Glencoe Rd (Spur)	Glencoe Rd	Wren Rd	UC	0.19
59	156290	Grahams Ferry Rd	Clackamas Co. Jur.	Cahalin St	UC	1.11
60	172020	Johnson St	178th Av	209th Av	UC	3.00
61	174100	Kinnaman Rd	175th Av	198th Av	UC	2.57
62	174110	Kinnaman Rd	198th Av	209th Av	UC	1.00
63	178300	Leahy Rd	Barnes Rd	090th Av	UC	1.33
64	178310	Leahy Rd	090th Av	107th Av	UC	1.98
65	188000	McDaniel Rd	Multnomah Co. Jur.	119th Av	UC	1.83
66	189500	Meek Rd	Sewell Av	Jackson School Rd	UC	2.26
67	199220	Norwood Rd	I - 5	Boones Ferry Rd	UC	1.03
68	200380	Oak St	Forest Grove Jur. (RR tracks)	Hwy 47	UC	0.63
69	201950	Old Hwy 99	Dead End (s/Brookman Rd)	End Co. Jur. (Hse #23840)	UC	1.38
70	220800	Saltzman Rd	Hartford St	Laidlaw Rd	UC	1.64
71	224400	Sellers Rd	Banks Rd	Woollen Rd	UC	4.05
72	227700	South Rd	Gaston Jur. (.218 w/Trail St)	UGB (House #46540)	UC	0.71
73	234400	Taylor's Ferry Rd	Multnomah Co. Line	Washington Dr	UC	2.40
74	008900	082nd Av	Norwood Rd (w-leg)	Norwood Rd (e-leg)	RC	0.24
75	100400	Aebischer Rd	Kruger Rd	Edy Rd	RC	1.56
76	107620	Bacona Rd	Fisher Rd	End of Pavement	RC	1.38
77	108200	Bald Peak Rd	Hwy 219	Yamhill Co. Jur.	RC	9.87
78	108700	Banks Rd	Hwy 26	Sellers Rd	RC	3.36
79	120600	Burkhalter Rd	Rood Bridge Rd	Hwy 219	RC	3.16
80	127700	Chapman Rd	Hwy 99	Kruger Rd	RC	6.31
81	129400	Clapshaw Hill Rd	Kansas City Rd	Gales Creek Rd	RC	7.18
82	130100	Clark Hill Rd	Scholls Ferry Rd	Farmington Rd	RC	4.83
83	135700	Dairy Creek Rd	Mountindale Rd	Fern Flat Rd	RC	14.91

	Rd #	Road Name	From	To	FC	UOM
		Contracted Shoulder Spray (Cont.)				Shldr Mi
84	139300	Dersham Rd	Harrington Rd	Mountaindale Rd	RC	3.95
85	140700	Dixie Mountain Rd	Shadybrook Rd	Northrup Rd	RC	2.46
86	140800	Dixon Mill Rd	Iowa Hill Rd	End of Pavement	RC	3.11
87	140800	Dixon Mill Rd	Beginning of Pavement	Hardebeck Rd	RC	0.35
88	145100	Edy Rd	Copper Terr.	Lebeau Rd	RC	4.49
89	153500	Gaston Rd	Hardebeck Rd	Gaston Jur. (.193 e/Hwy 47)	RC	2.21
90	155900	Gordon Rd	Zion Church Rd	North Av	RC	4.25
91	156100	Grabhorn Rd	Tile Flat Rd	Farmington Rd	RC	5.54
92	156500	Green Mountain Rd	Sell Rd	End of pavement (n)	RC	1.88
93	157000	Greenville Rd	Roy Rd	Kansas City Rd	RC	6.59
94	159000	Hardebeck Rd	Gaston Rd	Dixon Mill Rd	RC	0.17
95	159200	Harrington Rd	Kerkman Rd	Roy Rd	RC	4.12
96	161500	Helvetia Rd	Hwy 26	Jackson Quarry Rd	RC	8.64
97	164400	Hillside Rd	Kansas City Rd	Clapshaw Hill Rd	RC	6.81
98	165500	Hornecker Rd	Begin Co.Jur.(.06 se/Br.#1313)	Susbauer Rd	RC	3.80
99	168000	Iowa Hill Rd	Dixon Mill Rd	Golf Course Rd	RC	4.38
100	168500	Jackson Quarry Rd	West Union Rd	Mason Hill Rd	RC	6.08
101	168700	Jackson School Rd	Evergreen Rd	Shadybrook Rd	RC	11.64
102	172100	Johnson School Rd	Simpson Rd	Tongue Ln	RC	5.76
103	172900	Kansas City Rd	Kemper Rd	Greenville Rd	RC	4.95
104	173700	Kemper Rd	Hwy 47	Kansas City Rd	RC	3.55
105	173900	Kerkman Rd	Zion Church Rd	Harrington Rd	RC	2.54
106	174900	Kruger Rd	Elwert Rd	Mountain Home Rd	RC	8.20
107	177100	Laurel Rd	Hwy 219	Bald Peak Rd	RC	6.48
108	178000	Laurelwood Rd	Bald Peak Rd	Spring Hill Rd	RC	6.70
109	187900	McCormick Hill Rd	Laurel Rd	Yamhill Co. Jur.	RC	7.93
110	194400	Mountain Home Rd	Yamhill Co. Line	Hwy 219	RC	7.56
111	194500	Mountaindale Rd	North Av	Wilkesboro Rd	RC	12.80
112	199200	Norwood Rd	065th Av	082nd Av	RC	1.78
113	199210	Norwood Rd	082nd Av	I-5	RC	0.21
114	201800	Old Cornelius Pass Rd	Cornelius Pass Rd	Multnomah Co. Jur.	RC	4.05
115	201870	Old Hwy 47	Old Hwy 47 (Hwy 47 access)	Hwy 47 (Dilley)	RC	6.88
116	201872	Old Hwy 47	Hwy 47 (e)	Old Hwy 47 (w)	RC	0.24
117	204300	Pacific Dr	Hwy 99 (ne)	Hwy 99 (sw)	RC	1.39
118	206400	Patton Valley Rd	Old Hwy 47	Larson Rd	RC	10.67
119	208100	Phillips Rd	Old Cornelius Pass Rd	Helvetia Rd	RC	4.44
120	211200	Purdin Rd	Hwy 47	Thatcher Rd	RC	2.73
121	216200	Ritchey Rd	UGB	Stringtown Rd	RC	2.44
122	218200	Rood Bridge Rd	Farmington Rd	Hillsboro Jur.	RC	6.15
123	219000	Rosedale Rd	209th Av	River Rd	RC	3.70
124	219700	Roy Rd	Cornelius -Schefflin Rd	Mountaindale Rd	RC	7.38
125	223600	Scoggins Valley Rd	Hwy 47	West Shore Dr (se)	RC	6.73
126	223700	Scotch Church Rd	Jackson School Rd	Glencoe Rd	RC	3.29

	Rd #	Road Name	From	To	FC	UOM
		Contracted Shoulder Spray (Cont.)				Shldr Mi
127	224150	Seiffert Rd	Mountain Home Rd	Hwy 219	RC	4.14
128	225300	Shadybrook Rd	North Av	Dixie Mountain Rd	RC	5.40
129	226700	Simpson Rd	Hwy 219	Johnson School Rd	RC	0.98
130	228900	Spring Hill Rd	Yamhill Co. Jur.	Hwy 47	RC	12.47
131	229750	Stafford Rd	Strohmayer Rd	Hwy 6	RC	0.86
132	231400	Stringtown Rd	B St	Gales Creek Rd	RC	9.10
133	231500	Strohmayer Rd	Greenville Rd	Stafford Rd	RC	2.76
134	236100	Timber Rd	Hwy 6	Hwy 26	RC	19.32
135	236100	Timber Rd	Hwy 26	Columbia Co. Jur.	RC	5.27
136	237300	Tongue Ln	Hwy 219	Iowa Hill Rd	RC	6.24
137	237400	Tonquin Rd	Morgan Rd	Oregon St	RC	2.84
138	239600	Unger Rd	Hwy 219	Dixon Mill Rd	RC	6.02
139	241000	Vanderschuere Rd	Hwy 219	McCormick Hill Rd	RC	3.54
140	250500	Wilkesboro Rd	Roy Rd	Hwy 47	RC	4.41
141	253500	Woollen Rd	Sellers Rd	Green Mountain Rd	RC	2.33
142	253600	Wren Rd	Glencoe Rd	Cornelius-Schefflin Rd	RC	4.98
143	042600	173rd Av	Baseline Rd	Stark St	NR	1.00
144	192400	Miller Hill Rd	Gassner Rd	Farmington Rd	NR	1.63
145	225690	Shaw St	160th Av	185th Av	NR	2.46
146	225695	Shaw St	185th Av	198th Av	NR	1.49
147	109800	Barnes Rd	Multnomah Co. Line	Burnside St	UL	0.20
148	008900	082nd Av	Frobase Rd	Norwood Rd (w-leg)	RL	0.71
149	070700	331st Av	Pvt drive (s)	TV Hwy	RL	2.94
150	071100	345th Av	Cook St	TV Hwy	RL	1.99
151	100500	Aerts Rd	Wilkesboro Rd	Banks Rd	RL	1.99
152	108300	Balm Grove Lp	Gales Creek Rd (se)	Gales Creek Rd (nw)	RL	0.75
153	110800	Beach Rd	Glencoe Rd	Gordon Rd	RL	1.78
154	111400	Bell Rd	Hwy 99	Yamhill Co. Jur.	RL	2.99
155	111900	Bendemeer Rd	Old Pass Rd	West Union Rd	RL	0.90
156	123250	Campbell Rd	Laurelview Rd	Bald Peak Rd	RL	4.91
157	126500	Cedar Canyon Rd	Hwy 47	Hwy 6 (access)	RL	7.47
158	126502	Cedar Canyon Rd (Spur)	Hwy 6	Cedar Canyon Rd	RL	0.10
159	127500	Chalmers Ln	Roy Rd	Evers Rd	RL	1.45
160	128590	Cherry Grove Dr	Larson Rd	Summit Av	RL	1.13
161	136500	David Hill Rd	Begin pavement	Gales Creek Rd	RL	0.26
162	139900	Dick Rd	West Union Rd	Pvt gate (n)	RL	5.29
163	142000	Dorland Rd	Solberger Rd	Dixie Mountain Rd	RL	4.62
164	147500	Evers Rd	Osterman Rd	Greenville Rd	RL	4.43
165	149700	Finnigan Hill Rd	Laurelview Rd	End of pavemt (bridge #1230)	RL	1.43
166	149900	Firdale Rd	Hwy 219	End of pavement	RL	5.38

	Rd #	Road Name	From	To	FC	UOM
		Contracted Shoulder Spray (Cont.)				Shldr Mi
167	153700	Geiger Rd	Lafollett Rd	Fern Hill Rd	RL	1.90
168	157500	Groveland Dr	Helvetia Rd	Dead End (w)	RL	2.47
169	157600	Groveland Rd	Groveland Dr	West Union Rd	RL	1.41
170	157600	Groveland Rd	West Union Rd	Dierdorff Rd	RL	2.07
171	159300	Harrison Rd	Mountaindale Rd	End of pavement	RL	0.32
172	159300	Harrison Rd	Begin pavemt (.023 e/Hahn Rd)	Hwy 26	RL	0.80
173	159700	Hartwick Rd	Cedar Canyon Rd	Eberly Rd	RL	3.02
174	160400	Hayward Rd	Hwy 26	End of Pvmt	RL	0.86
175	162200	Hergert Rd	Pvt drive (s)	Blooming-Fern Hill Rd	RL	2.43
176	164600	Hobbs Rd	Corn. Jur. (Brdg #1309 s-end)	Susbauer Rd	RL	1.63
177	164800	Holly Hill Rd	Campbell Rd	End of Pavement	RL	5.89
178	168800	Jacktown Rd	Farmington Rd	Rosedale	RL	3.02
179	169400	Jaquith Rd	Hwy 219	Neugebauer Rd	RL	4.49
180	175645	Lafollett Rd	Blooming-Fern Hill Rd	Barricade (n)	RL	0.71
181	175650	Lafollett Rd	Golf Course Rd	Geiger Rd	RL	1.68
182	177700	Laurelview Rd	Campbell Rd	Holly Hill Rd	RL	3.78
183	178400	Lebeau Rd	Scholls-Sherwood Rd	Edy Rd	RL	5.86
184	179200	Leisy Rd	Hornecker Rd	Wren Rd	RL	2.57
185	181600	Logie Trail Rd	Helvetia Rd	Multnomah Co. Jur.	RL	4.91
186	181900	Long Rd	Susbauer Rd	Cornelius-Schefflin Rd	RL	1.77
187	187100	Mason Hill Rd	Jackson School Rd	Jarrell Rd	RL	4.83
188	191100	Middleton Rd	Hwy 99	Brookman Rd	RL	1.38
189	191600	Midway Rd	Vanderschuere Rd	Hwy 219	RL	2.00
190	193700	Moreland Rd	Dorland Rd	Multnomah Co. Jur.	RL	3.63
191	194900	Mullerleile Rd	Valley Vista Rd	Dick Rd	RL	0.70
192	197500	Neugebauer Rd	Jaquith Rd	Vanderschuere Rd	RL	3.85
193	199340	Nursery Rd	Iowa Hill Rd	Hergert Rd	RL	2.03
194	201870	Old Hwy 47	002nd St (Gaston)	Old Hwy 47 (Hwy 47 access)	RL	1.45
195	202400	Old Pass Rd	Cornelius Pass Rd	West Union Rd	RL	1.18
196	202500	Old Pumpkin Ridge Rd	Mountaindale Rd	Corey Rd	RL	2.98
197	203500	Osterman Rd	Visitation Rd	Hwy 47	RL	1.78
198	204500	Padgett Rd	Hillsboro Jur.	Hornecker Rd	RL	2.55
199	205900	Parmele Rd	Laurelwood Rd	Pvt drive (s)	RL	0.44
200	206200	Parson Rd	Balm Grove Lp	Timmerman Rd	RL	1.14
201	206200	Parson Rd	Hwy 6	Wilson School Rd	RL	1.05
202	208200	Pihl Rd	Hwy 26	End of Pvmt	RL	4.91
203	209100	Pleasant Valley Rd	Scholls Ferry Rd	Pvt drive (s)	RL	3.72
204	211100	Pumpkin Ridge Rd	Shadybrook Rd	Old Pumpkin Ridge Rd	RL	5.71
205	213800	Reiling Rd	Roy Rd	Hwy 47	RL	3.15
206	221000	Salzwedel Rd	Begin pavement	Roy Rd	RL	0.01
207	223800	Seavey Rd	Clapshaw Hill Rd	Strohmayr Rd	RL	3.59
208	224600	Sewell Av	Evergreen Rd	Hillsboro Jur. (5575 NE Sewell Av)	RL	1.26
209	225800	Shearer Hill Rd	Clapshaw Hill Rd	End of pavemt	RL	2.64

	Rd #	Road Name	From	To	FC	UOM
		Contracted Shoulder Spray (Cont.)				Shldr Mi
210	227400	Solberger Rd	Jarrell Rd	Dorland Rd	RL	1.85
211	228490	Spiesschaert Dr	Spiesschaert Rd	Cornelius-Schefflin Rd	RL	0.97
212	239800	Vadis Rd	Gordon Rd	Dersham Rd	RL	2.15
213	242800	Visitation Rd	Verboort Rd	Osterman Rd	RL	1.69
				Total Shoulder Miles		772.49

	Rd #	Road Name	From	To	FC	UOM	
	Landscape Maintenance						L Mi
1	034500	158th Av	Baseline Rd	Cornell Rd	UA	0.93	
2	040800	170th Av	Rigert Rd	Oak St	UA	0.95	
3	051000	185th Av	Pheasant Ln	Walker Rd	UA	1.40	
4	109800	Barnes Rd	Miller Rd	088th Av	UA	0.89	
5	110220	Baseline Rd	197th Av	Cornelius Pass Rd	UA	1.04	
6	112800	Bethany Bl	Hwy 26	Kaiser Rd	UA	2.00	
7	119420	Brookwood Pk	Baseline Rd	Airport Rd	UA	1.39	
8	119420	Brookwood Pk	Evergreen Pk	Hwy 26	UA	0.19	
9	126600	Cedar Hills Bl	Barnes Rd	Cornell Rd	UA	0.56	
10	132800	Cornelius Pass Rd	Johnson St	Frances St	UA	0.55	
11	132800	Cornelius Pass Rd	Cornell Rd	Hwy 26	UA	0.52	
12	133000	Cornell Rd	158th Av	185th Av	UA	1.50	
13	133000	Cornell Rd	Stucki Av	048th Av	UA	2.95	
14	147200	Evergreen Pk	Century Bl	Brookwood Pk	UA	0.80	
15	184440	Main St	Cornelius Pass Rd	Brookwood Pk	UA	1.84	
16	196000	Murray Bl	Teal Bl	Allen Bl	UA	2.27	
17	196000	Murray Bl	Millikan Wy	Rita Dr	UA	1.82	
18	220800	Saltzman Rd	128th Tr	Burton St	UA	0.31	
19	229400	Springville Rd	Concordia Ct	185th Av	UA	0.43	
20	023200	113th Av	Cornell Rd	Reeves St	UC	0.11	
				Total Miles		22.45	
	Water Quality Structure Maintenance						Ea
1	051000	185th Av	Unrath Pl	West Union Rd	UA	2	
2	110220	Baseline Rd	Stepping Stone Dr	185th Av	UA	1	
3	115960	Boones Ferry Rd	Day Rd	Norwood Rd	UA	47	
4	112800	Bethany Bl	Ridgetop Ln	West Union Rd	UA	1	
5	186800	Martin Rd	Old Martin Rd (s)	Verboort Rd	UA	4	
6	203000	Oleson Rd	Bridge #22191	Scholls Ferry Rd	UA	1	
7	237400	Tonquin Rd	Tonquin Lp	UGB	UA	3	
8	132900	Cornelius-Schefflin Rd	Bridge #20624	Kerkman Rd	RA	172	
9	148950	Farmington Rd	Riggs Rd	Rood Bridge Rd	RA	42	
10	154700	Glencoe Rd	Zimmerman Ln	Wren Rd	RA	22	
11	168700	Jackson School Rd	Culvert #51891	Culvert #51893	RA	46	
12	193000	Minter Bridge Rd	Grabel Rd	Noland St	RA	7	
13	223200	Scholls Ferry Rd	Scholls-Sherwood Rd	Rainbow Ln	RA	29	
14	241500	Verboort Rd	Cornelius-Schefflin Rd	Visitation Rd	RA	43	
15	130100	Clark Hill Rd	Scholls Ferry Rd (int)		RC	7	
16	172100	Johnson School Rd	Trinity Pl	Bridge # 21740	RC	4	
17	189510	Meek Rd	Jackson School Rd	Culvert #52385	RC	8	
18	218200	Rood Bridge Rd	Bridge #19619	(N.) County Line	RC	7	
19	223700	Scotch Church Rd	Culvert #50206	Jackson School Rd	RC	13	
20	236100	Timber Rd	Strassel Rd	Bridge # 20124	RC	4	
21	236100	Timber Rd	Cochran Rd	Wilcox Rd	RC	10	
22	186200	Marsh Rd	Verboort Rd (int)		RL	3	
				Total Each		476	
	Hydro Seeding		All Ditch Maintenance Roads				
	Pavement Condition Ratings		In Fiscal Year 2025-26, 50% of arterials and collectors and 25% of local roads				

	Rd #	Road Name	Starting Point	FC	Beg MP	End MP	UOM
		Surface Stabilization					L Mi
1	107620	Bacona Rd	Fisher Rd	RC	1.22	1.80	0.58
2	131100	Collins Rd	Northrup Rd	RC	0.03	0.13	0.10
3	131100	Collins Rd	Northrup Rd	RC	0.36	0.62	0.25
4	131100	Collins Rd	Northrup Rd	RC	0.86	1.28	0.42
5	140720	Dixie Mountain Rd	Kay Rd	RC	0.50	0.73	0.22
6	140720	Dixie Mountain Rd	Kay Rd	RC	2.14	2.31	0.17
7	140720	Dixie Mountain Rd	Kay Rd	RC	3.11	3.32	0.21
8	140800	Dixon Mill Rd	End of pavement	RC	1.86	2.62	0.76
9	156500	Green Mountain Rd	End of pavement (N)	RC	0.95	1.46	0.51
10	156500	Green Mountain Rd	End of pavement (N)	RC	1.54	2.20	0.66
11	156500	Green Mountain Rd	End of pavement (N)	RC	2.30	2.87	0.57
12	156500	Green Mountain Rd	End of pavement (N)	RC	3.17	3.26	0.09
13	156500	Green Mountain Rd	End of pavement (N)	RC	4.54	4.70	0.16
14	173300	Kay Rd	Dixie Mountain Rd	RC	0.12	0.27	0.15
15	113600	Bishop Rd	Helvetia Rd	RL	0.01	0.38	0.37
16	126500	Cedar Canyon Rd	Hwy 6 (access)	RL	3.88	4.28	0.40
17	126500	Cedar Canyon Rd	Hwy 6 (access)	RL	4.78	5.07	0.29
18	126500	Cedar Canyon Rd	Hwy 6 (access)	RL	5.39	5.84	0.45
19	132600	Corey Rd	Old Pumpkin Ridge Rd	RL	0.41	0.78	0.37
20	132600	Corey Rd	Old Pumpkin Ridge Rd	RL	1.08	1.47	0.39
21	132600	Corey Rd	Old Pumpkin Ridge Rd	RL	1.65	1.77	0.12
22	132600	Corey Rd	Old Pumpkin Ridge Rd	RL	1.90	2.01	0.12
23	132600	Corey Rd	Old Pumpkin Ridge Rd	RL	2.38	2.64	0.26
24	136500	David Hill Rd	Thatcher Rd	RL	2.69	3.01	0.32
25	143400	Dundee Rd	Patton Valley Rd	RL	0.04	0.31	0.27
26	143400	Dundee Rd	Patton Valley Rd	RL	0.36	0.51	0.15
27	144200	Eberly Rd	Cedar Canyon Rd	RL	0.16	0.32	0.16
28	144200	Eberly Rd	Cedar Canyon Rd	RL	0.39	0.52	0.13
29	145150	Egger Rd	McCormick Hill Rd	RL	0.00	0.34	0.34
30	149700	Finnigan Hill Rd	Laurelview Rd	RL	0.72	1.71	0.99
31	149900	Firdale Rd	Hwy 219	RL	2.69	3.01	0.32
32	149900	Firdale Rd	Hwy 219	RL	3.19	3.54	0.35
33	149900	Firdale Rd	Hwy 219	RL	3.66	3.87	0.22
34	154400	Gibson Rd	Spring Hill Rd	RL	0.00	0.06	0.06
35	154400	Gibson Rd	Spring Hill Rd	RL	0.34	0.57	0.23
36	154400	Gibson Rd	Spring Hill Rd	RL	0.65	1.05	0.40
37	160400	Hayward Rd	End of pavement	RL	0.76	1.03	0.27
38	160400	Hayward Rd	End of pavement	RL	1.86	2.45	0.59
39	160400	Hayward Rd	End of pavement	RL	2.58	3.51	0.93
40	160400	Hayward Rd	End of pavement	RL	4.15	4.40	0.25
41	164800	Holly Hill Rd	End of pavement	RL	2.95	3.16	0.22
42	169500	Jarrell Rd	Munson Rd	RL	0.04	0.15	0.10

	Rd #	Road Name	Starting Point	FC	Beg MP	End MP	UOM
		Surface Stabilization (Cont.)					L Mi
43	174500	Knight Rd	Old Hwy 47	RL	0.26	0.47	0.21
44	174500	Knight Rd	Old Hwy 47	RL	0.65	0.91	0.26
45	178600	Lee Rd	Patton Valley Rd	RL	1.36	2.01	0.65
46	181400	Lodge Rd	Hwy 26	RL	0.00	0.55	0.55
47	195700	Murphy Rd	Dairy Creek Rd	RL	0.16	0.44	0.29
48	195700	Murphy Rd	Dairy Creek Rd	RL	0.81	1.00	0.19
49	196200	Murtaugh Rd	(End of pavement) Bridge #19190)	RL	0.67	1.00	0.32
50	196600	Narup Rd	Killen Rd	RL	0.00	0.80	0.80
51	202500	Old Pumpkin Ridge Rd	Corey Rd	RL	1.49	1.96	0.47
52	202900	Old Wilson River Rd	End of pavement	RL	0.28	1.84	1.56
53	206950	Pederson Rd	Munson Rd	RL	0.00	0.46	0.46
54	208200	Pihl Rd	End of pavement	RL	2.42	3.65	1.23
55	208200	Pihl Rd	End of pavement	RL	3.73	3.82	0.09
56	208200	Pihl Rd	End of pavement	RL	3.93	4.00	0.07
57	208200	Pihl Rd	End of pavement	RL	4.21	4.40	0.19
58	220000	Sain Creek Rd	West Shore Dr	RL	0.94	1.22	0.28
59	221700	Sandstrom Rd	Springhill Rd	RL	0.43	0.66	0.22
60	223500	Scofield Rd	Nowakowski Rd	RL	1.27	1.47	0.20
61	223500	Scofield Rd	Nowakowski Rd	RL	1.52	1.65	0.13
62	223600	Scoggins Valley Rd	Hwy 47	RL	7.81	8.35	0.54
63	224400	Sellers Rd	End of pavement (house #18155)	RL	2.03	2.46	0.43
64	224400	Sellers Rd	End of pavement (house #18155)	RL	2.96	3.48	0.52
65	224400	Sellers Rd	End of pavement (house #18155)	RL	3.52	3.67	0.16
66	224400	Sellers Rd	End of pavement (house #18155)	RL	3.80	4.01	0.21
67	225800	Shearer Hill Rd	Clapshaw Hill Rd	RL	1.49	1.99	0.50
68	230000	Stark Rd	Lebeau Rd	RL	0.00	0.50	0.50
69	230300	Stepien Rd	Scoggins Valley Rd	RL	0.00	0.93	0.93
70	231200	Strassel Rd	Hwy 26	RL	0.03	0.09	0.06
71	231200	Strassel Rd	Hwy 26	RL	1.51	2.14	0.64
72	231200	Strassel Rd	Hwy 26	RL	2.29	2.55	0.26
73	231200	Strassel Rd	Hwy 26	RL	3.46	3.74	0.28
74	231200	Strassel Rd	Hwy 26	RL	5.48	5.64	0.16
75	231200	Strassel Rd	Hwy 26	RL	6.24	6.70	0.46
76	234000	Tanner Creek Rd	Scoggins Valley Rd	RL	0.32	0.54	0.22
77	236400	Timmerman Rd	Parson Rd	RL	0.85	0.96	0.11
					Total Miles		28.06